

**NOTICE!!**

**These documents have been scanned!**

**Do not place un-scanned documents beneath this notice!**

**Do not remove this notice from this file!**

GPO Jacket No. 560-102  
Print Order 61540  
Rise Business Services, LLC  
Job=AZ15 5/16/2019



Box Number= AZ15058



Claim Begin-End: AMC407665-AMC407686

1 Initial Receipt



AZ15058-7

AMC407284-AMC408064

**United States Department of the Interior**  
**Bureau of Land Management**  
 LANDS/RECREATION & PLANNING  
 ONE N CENTRAL AVE  
 PHOENIX, AZ 85004 -2203  
 Phone:

Receipt

No: 2343045

<b>Transaction #:</b> 2417231	<b>ENTERED INTO COMPUTER</b>	<b>MAY 18 2011</b> <i>Com</i>
<b>Date of Transaction:</b> 05/12/2011		
CUSTOMER:		
DONALD HOLCOMB 8716 E HILLVIEW ST MESA, AZ 85207-4126 US		

LINE #	QTY	DESCRIPTION	REMARKS	UNIT PRICE	TOTAL
1	22.00	LOCATABLE MINERALS / MINING CLAIMS- NEW, UNADJUD, ONE OR MORE AUTH NOS / NEW MINING CLAIM PROCESSING FEE \$15 <b>CASES:</b> AMC407665/\$15.00, AMC407666/\$15.00, AMC407667/\$15.00, AMC407668/\$15.00, AMC407669/ \$15.00, AMC407670/\$15.00, AMC407671/\$15.00, AMC407672/\$15.00, AMC407673/\$15.00, AMC407674/ \$15.00, AMC407675/\$15.00, AMC407676/\$15.00, AMC407677/\$15.00, AMC407678/\$15.00, AMC407679/ \$15.00, AMC407680/\$15.00, AMC407681/\$15.00, AMC407682/\$15.00, AMC407683/\$15.00, AMC407684/ \$15.00, AMC407685/\$15.00, AMC407686/\$15.00		- n/a -	330.00
2	22.00	LOCATABLE MINERALS / MINING CLAIMS- NEW, UNADJUD, ONE OR MORE AUTH NOS / NEW MINING CLAIM LOCATION FEE \$34 <b>CASES:</b> AMC407665/\$34.00, AMC407666/\$34.00, AMC407667/\$34.00, AMC407668/\$34.00, AMC407669/ \$34.00, AMC407670/\$34.00, AMC407671/\$34.00, AMC407672/\$34.00, AMC407673/\$34.00, AMC407674/ \$34.00, AMC407675/\$34.00, AMC407676/\$34.00, AMC407677/\$34.00, AMC407678/\$34.00, AMC407679/ \$34.00, AMC407680/\$34.00, AMC407681/\$34.00, AMC407682/\$34.00, AMC407683/\$34.00, AMC407684/ \$34.00, AMC407685/\$34.00, AMC407686/\$34.00		- n/a -	748.00
3	22.00	LOCATABLE MINERALS / MINING CLAIMS- NEW, UNADJUD, ONE OR MORE AUTH NOS / NEW MINING CLAIM MAINT FEE \$140 <b>CASES:</b> AMC407665/\$140.00, AMC407666/\$140.00, AMC407667/\$140.00, AMC407668/\$140.00, AMC407669/ \$140.00, AMC407670/\$140.00, AMC407671/\$140.00, AMC407672/\$140.00, AMC407673/\$140.00, AMC407674/ \$140.00, AMC407675/\$140.00, AMC407676/\$140.00, AMC407677/\$140.00, AMC407678/\$140.00, AMC407679/ \$140.00		- n/a -	3080.00

\$140.00, AMC407680/\$140.00, AMC407681/\$140.00, AMC407682/\$140.00, AMC407683/\$140.00, AMC407684/ \$140.00, AMC407685/\$140.00, AMC407686/\$140.00			
---	--	--	--

<b>TOTAL:</b>	<b>\$4,158.00</b>
---------------	-------------------

PAYMENT INFORMATION			
---------------------	--	--	--

1	AMOUNT:	4158.00	POSTMARKED:	N/A
	TYPE:	CHECK	RECEIVED:	05/12/2011
	CHECK NO:	0607012704		
	NAME:	HOLCOMB, DONALD 8716 E HILLVIEW ST MESA AZ 85207-4126 US		

REMARKS
---------

This receipt was generated by the automated BLM Collections and Billing System and is a paper representation of a portion of the official electronic record contained therein.

**NOTICE!!**

**These documents have been scanned!**

**Do not place un-scanned documents beneath this notice!**

**Do not remove this notice from this file!**

GPO Jacket No. 560-102  
Print Order 61540  
Rise Business Services, LLC  
Job=AZ15 5/16/2019



Box Number= AZ15058



Claim Begin-End: AMC407665-AMC407686

2 Correspondence



AZ15058-7

AMC407284-AMC408064



# United States Department of the Interior



## BUREAU OF LAND MANAGEMENT

Arizona State Office

One North Central Avenue, Suite 800

Phoenix, Arizona 85004-4427

[www.blm.gov/az/](http://www.blm.gov/az/)

**FEB 18 2015**

In Reply Refer To:

3800 (9310) RM

AMC407665, AMC410305

CERTIFIED MAIL - RETURN RECEIPT REQUESTED No. 7014 0150 0000 5427 9915

### DECISION

PAMELA MARTINEZ

PO BOX 495

WINKELMAN, AZ 85192-0011

:  
:  
:

This Decision Affects Those Claims  
Shown in the Block Below.

---

AMC407665, AMC407672-AMC407674, AMC410307-AMC410312  
APACHE, FINCH #5, FINCH #6, FINCH #9, FINCH #3, FINCH #4, FINCH #7, FINCH #8,  
JACK RABBIT, JAVELINA

---

### DECISION VACATED

The decision dated November 13, 2014, declaring the above listed claims forfeited due to the maintenance fee waiver not containing a signature of the mining claim owner is hereby vacated.

Upon further investigation, we've obtained proof of a signed valid waiver and receipt of all required documents on or before the due date. Our records have been updated to show the claims in a current status.

Enclosed is a copy of the statement from the Bureau of Land Management (BLM) employee who received a valid waiver (form expired August 31, 2013, but was still accepted for the 2015 assessment year) stating that the claim owner was informed the form was expired and a new form needed to be completed, the presented expired waiver, and the submitted waiver. The BLM Arizona was accepting the expired August 31, 2013 forms due to the website being updated with the new form after the start of the filing season.

If additional information is required, please contact RéAnn Myers at 602-417-9413. Please include your AMC serial number(s) on all correspondence.

Sincerely,

Rebecca Heick  
Acting Deputy State Director  
Lands and Minerals Division

Enclosures

**SENDER: COMPLETE THIS SECTION**

- Complete items 1, 2, and 3. Also complete item 4 if Restricted Delivery is desired.
- Print your name and address on the reverse so that we can return the card to you.
- Attach this card to the back of the mailpiece, or on the front if space permits.

1. Article Addressed to:

PAMELA MARTINEZ  
 PO BOX 495  
 WINKELMAN AZ 85192-0011  
 ADJ/931/RM/AMC407665/410305

2. Article Number

(Transfer from service label)

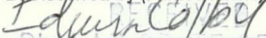
**COMPLETE THIS SECTION ON DELIVERY**

A. Signature


X


 Agent Addressee

B. Received by (Printed Name)



C. Date of Delivery


D. Is delivery address different from item 1?  YesIf YES, enter delivery address below:  No

2015 MAR -4 P 2:39

PHOENIX, ARIZONA

3. Service Type

 Certified Mail® Priority Mail Express™ Registered Return Receipt for Merchandise Insured Mail Collect on Delivery

4. Restricted Delivery? (Extra Fee)

 Yes

7014 0150 0000 5427 9915

PHOENIX  
AZ 852  
02 MAR '15  
PH-1

UNITED STATES POSTAL SERVICE



First-Class Mail  
Postage & Fees Paid  
USPS  
Permit No. G-10

- Sender: Please print your name, address, and ZIP+4® in this box•

U.S. DEPARTMENT OF THE INTERIOR  
BUREAU OF LAND MANAGEMENT  
ARIZONA STATE OFFICE  
ONE NORTH CENTRAL AVENUE, SUITE 800  
PHOENIX, AZ 85004-4427



U.S. Postal Service™

# CERTIFIED MAIL™ RECEIPT

*(Domestic Mail Only; No Insurance Coverage Provided)*

For delivery information visit our website at [www.usps.com](http://www.usps.com)®

## OFFICIAL USE

Postage	\$	BLM	OFFICE
Certified Fee			
Return Receipt Fee (Endorsement Required)		2015 FEB 19 P 2:46	Postmark Here
Restricted Delivery Fee (Endorsement Required)		PHOENIX	ARIZONA
Total Postage & Fees	\$		

PAMELA MARTINEZ

PO BOX 495

WINKELMAN AZ 85192-0011

ADJ/931/RM/AMC407665/410305

Sent To

Street, Apt. No.;  
or PO Box No.

City, State, ZIP+4

7074 0150 0000 5427 9915



## Certified Mail Provides:

- A mailing receipt
- A unique identifier for your mailpiece
- A record of delivery kept by the Postal Service for two years

### *Important Reminders:*

- Certified Mail may **ONLY** be combined with First-Class Mail® or Priority Mail®.
- Certified Mail is *not* available for any class of international mail.
- **NO INSURANCE COVERAGE IS PROVIDED** with Certified Mail. For valuables, please consider Insured or Registered Mail.
- For an additional fee, a *Return Receipt* may be requested to provide proof of delivery. To obtain Return Receipt service, please complete and attach a Return Receipt (PS Form 3811) to the article and add applicable postage to cover the fee. Endorse mailpiece "Return Receipt Requested". To receive a fee waiver for a duplicate return receipt, a USPS® postmark on your Certified Mail receipt is required.
- For an additional fee, delivery may be restricted to the addressee or addressee's authorized agent. Advise the clerk or mark the mailpiece with the endorsement "*Restricted Delivery*".
- If a postmark on the Certified Mail receipt is desired, please present the article at the post office for postmarking. If a postmark on the Certified Mail receipt is not needed, detach and affix label with postage and mail.

**IMPORTANT: Save this receipt and present it when making an inquiry.**

PS Form 3800, August 2006 (*Reverse*) PSN 7530-02-000-9047



# United States Department of the Interior



BUREAU OF LAND MANAGEMENT

Arizona State Office

One North Central Avenue, Suite 800

Phoenix, Arizona 85004-4427

[www.blm.gov/az/](http://www.blm.gov/az/)

NOV 13 2014

In Reply Refer To:

3800 (9310) RM

AMC407665, AMC410305

CERTIFIED MAIL - RETURN RECEIPT REQUESTED 7014 0150 0000 5453 4571

## DECISION

PAMELA MARTINEZ

PO BOX 495

WINKELMAN, AZ 85192-0011

---

AMC407665, AMC407672-AMC407674, AMC410307-AMC410312

APACHE, FINCH #5, FINCH #6, FINCH #9, FINCH #3, FINCH #4, FINCH #7, FINCH #8,  
JACK RABBIT, JAVELINA

---

### Maintenance Fee Waiver Certifications Denied Mining Claims Declared Forfeit

The Maintenance Fee Waiver Certification (small miner waiver) filed for the 2015 assessment year, for the mining claims listed above, is denied. Because the waiver is denied and because the required maintenance fee payments due on or before September 1, 2014, were not paid, these claims are declared forfeit.

By September 1 of each year, claimants must pay an annual maintenance fee of \$155 per 20 acres or portion thereof, in accordance with Title 43 Code of Federal Regulations (CFR) 3000.12(a), 3830.21, and 3834.11(a)(2), or submit a valid waiver, in accordance with 43 CFR 3835.1, 3835.10, and 3835.11. In accordance with 43 CFR 1822.14, because September 1, 2014, fell on a holiday, the payment was due the next business day, September 2, 2014.

We did receive your small miner waiver in a timely manner, however, the document received was not a certification that was properly executed for the 2015 assessment year, and is therefore not valid. The waiver does not contain a signature.

**SENDER: COMPLETE THIS SECTION**

- Complete items 1, 2, and 3. Also complete item 4 if Restricted Delivery is desired.
- Print your name and address on the reverse so that we can return the card to you.
- Attach this card to the back of the mailpiece, or on the front if space permits.


1. Article Addressed to:

PAMELA MARTINEZ  
 PO BOX 495  
 WINKELMAN AZ 85192-0011  
 9310/RM/AMC407665, AMC410305

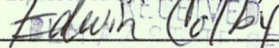
2. Article Number

*(Transfer from service label)***COMPLETE THIS SECTION ON DELIVERY**


A. Signature


 Agent Addressee

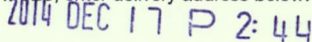
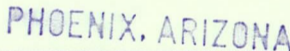
B. Received by (Printed Name)



C. Date of Delivery


D. Is delivery address different from item 1?  Yes

If YES, enter delivery address below:

 No



3. Service Type

 Certified Mail® Priority Mail Express™ Registered Return Receipt for Merchandise Insured Mail Collect on Delivery

4. Restricted Delivery? (Extra Fee)

 Yes


UNITED STATES POSTAL SERVICE

PHOENIX  
AZ 852

16 DEC '14




First-Class Mail  
Postage & Fees Paid  
USPS  
Permit No. G-10

PH 9 L

- Sender: Please print your name, address, and ZIP+4® in this box•

U.S. DEPARTMENT OF THE INTERIOR  
BUREAU OF LAND MANAGEMENT  
ARIZONA STATE OFFICE  
ONE NORTH CENTRAL AVENUE, SUITE 800  
PHOENIX, AZ 85004-4427



The regulations require a claimant seeking a waiver to file an annual certification of his qualifications for the waiver that contains a current signature that was executed for the specific assessment year for which the waiver is requested. In accordance with *Thomas L. Carufel*, 155 IBLA 340-345 (2001), while some unintentional omissions on a waiver may be curable, those omissions which affect "the heart of the certification process," such as failure to file a contemporaneously signed certification of claimant's qualifications executed in support of the specific application for waiver for an assessment year goes to the heart of the waiver certification process and is therefore not curable.

### **Reclamation Requirements**

This decision does not relieve you of the liability for reclamation of all areas disturbed by your activities on lands covered by the subject mining claim(s) and/or site(s). After you complete the reclamation, you must notify the authorized officer of the appropriate surface managing agency so that the authorized officer may conduct a final site inspection and determine whether you may be released from liability. If you fail to reclaim the land to the satisfaction of the authorized officer, the surface management agency may cite you for noncompliance under its surface management regulations.

For land administered by the Bureau of Land Management (BLM), if you fail to reclaim the land to the satisfaction of the authorized officer as required in 43 CFR Subpart 3809, the BLM will issue an order of noncompliance under 43 CFR 3809.601(a). If you fail to comply with the noncompliance order, the BLM may take further action under 43 CFR 3809.604. Failure to conduct reclamation is a prohibited act that may subject you to criminal penalties. (See 43 CFR 3809.605(h) and 43 CFR 3809.700)

### **Appeal Procedures**

This decision may be appealed to the Interior Board of Land Appeals, Office of the Secretary, in accordance with the regulations contained in 43 CFR Part 4, and the enclosed Form 1842-1. If an appeal is taken, your notice of appeal must be filed in this office (at the above address) within 30 days from receipt of this decision. The appellant has the burden of showing that the decision appealed from is in error.

If you wish to file a petition pursuant to regulation 43 CFR 4.21 (58 FR 4939, January 19, 1993) for a stay of the effectiveness of this decision during the time that your appeal is being reviewed by the Board, the petition for a stay must accompany your notice of appeal. A petition for a stay is required to show sufficient justification based on the standards listed below. Copies of the notice of appeal and petition for a stay must also be submitted to each party named in this decision and to the Interior Board of Land Appeals and to the appropriate Office of the Solicitor (see 43 CFR 4.413) at the same time the original documents are filed with this office. If you request a stay, you have the burden of proof to demonstrate that a stay should be granted.

**Standards for Obtaining a Stay**

Except as otherwise provided by law or other pertinent regulation, a petition for a stay of a decision pending appeal shall show sufficient justification based on the following standards:

- (1) The relative harm to the parties if the stay is granted or denied,
- (2) The likelihood of the appellant's success on the merits,
- (3) The likelihood of immediate and irreparable harm if the stay is not granted, and
- (4) Whether the public interest favors granting the stay.

Please include your AMC serial number(s) on all correspondence. If additional information is required, please contact RéAnn Myers at 602-417-9413.

Sincerely,



Rebecca Heick  
Acting Deputy State Director  
Lands and Minerals Division

2 Enclosures:

- 1 - Copy of submitted waiver
- 2 - Appeal form 1842-1

August 8, 2011

In Reply Refer To:  
3800 (9310) RE  
AMC407665

CERTIFIED MAIL - RETURN RECEIPT REQUESTED No. 7010 3090 0001 1034 0539

NOTICE

Donald E. Holcomb Jr  
8716 E. Hillview St  
Mesa, AZ 85207

---

AMC407680  
Plymouth #2

---

Mining Claim Location Notice(s) – Amendment(s) Required

Pursuant to Title 43 Code of Federal Regulations (CFR) 3832.1, this office received your notices of location for recording mining claims. In accordance with 43 CFR 3832.12, the claims listed above cannot be accepted as filed and must be amended as noted below.

The dimensions of a lode claim cannot exceed 1500 x 600 feet (20 acres). Your claim is 1500 x 750 (25.8 acres)

You must file an amendment for each claim listed above to correct the defects identified. There is a \$10 BLM processing fee for each amendment. We must receive the amendments within 30 days of your receipt of this decision. If the amendments are not received within the 30-day timeframe the mining claims will be declared null and void.

*Claimant filed the  
amendment & processing  
fee prior to the end of  
the response period  
RS 9-15-11*

**SENDER: COMPLETE THIS SECTION**

- Complete items 1, 2, and 3. Also complete item 4 if Restricted Delivery is desired.
- Print your name and address on the reverse so that we can return the card to you.
- Attach this card to the back of the mailpiece, or on the front if space permits.

1. Article Addressed to:

2011 AUG 10 P 2 19  
 RECEIVED STATE OF ARIZONA  
 Donald E. Holcomb Jr  
 8716 E. Hillview St  
 Mesa, AZ 85207  
 AZ931 RE AMC407665

2. Article Number

(Transfer from service label)

7010 3090 0001 1034 0539

**COMPLETE THIS SECTION ON DELIVERY**

A. Signature

X

 Agent Addressee

B. Received by (Printed Name)

C. Date of Delivery

8-9-11

D. Is delivery address different from item 1?  Yes

If YES, enter delivery address below:

 No

3. Service Type

 Certified Mail Express Mail Registered Return Receipt for Merchandise Insured Mail C.O.D.

4. Restricted Delivery? (Extra Fee)

 Yes



UNITED STATES POSTAL SERVICE



First-Class Mail  
Postage & Fees Paid  
USPS  
Permit No. G-10

- Sender: Please print your name, address, and ZIP+4 in this box •

BUREAU OF LAND MANAGEMENT  
ARIZONA STATE OFFICE  
ONE NORTH CENTRAL AVENUE  
SUITE 800  
PHOENIX, AZ 85004-2203

If additional information is required, please contact Rod Ebert at 602-417-9397. Please include your AMC serial number(s) on all correspondence.

REBECCA HEICK

Rebecca Heick  
Group Administrator  
Lands and Minerals

REbert:lm:080811

**NOTICE!!**

**These documents have been scanned!**

**Do not place un-scanned documents beneath this notice!**

**Do not remove this notice from this file!**

GPO Jacket No. 560-102  
Print Order 61540  
Rise Business Services, LLC  
Job=AZ15 5/16/2019



Box Number= AZ15058



Claim Begin-End: AMC407665-AMC407686

3 Transfers



AZ15058-7

AMC407284-AMC408064

en Recorded Mail to.

B: 4902 P: 190 08/012 03:39:51 PM QCD  
Leslie M. Hoffman  
OFFICIAL RECORDS OF YAVAPAI COUNTY \$10.00  
DONALD HOLCOMB JR 2012-0048398

B: 4902 P: 190 08/28/2012 03:39:51 PM QCD  
\$10.00 Page: 1 of 2 2012-0048398



Martinez  
175 E. Bright View  
TUCSON, AZ  
85706

410305  
407665

### QUIT CLAIM DEED

KNOW ALL MEN BY THESE DECENTS.

That I (we) Donald Holcomb JR.  
the undersigned, for the consideration of Ten Dollars (\$10.00). and other valuable considerations, do hereby  
release, remise, and forever quitclaim unto Pamela H. Martinez

all right, title and interest in that certain Property situated in Yavapai County, State of Arizona and as  
described as follows:

SEE ATTACHED

NO TRANSFER FEE NECESSARY  
EXEMPT UNDER ARS 11-1134

A6

RECEIVED  
BLM AZ STATE OFFICE  
2012 AUG 31 P 12:36  
PHOENIX, ARIZONA

Dated this 28<sup>th</sup> day of August, 2012.

DONALD E. HOLCOMB JR.  
Printed Name of Releasor

[Signature]  
Signature of Releasor

Printed Name of Releasor

Signature of Releasor

STATE OF ARIZONA }  
County of Yavapai } ss.


This instrument was acknowledged and executed before me this 28<sup>th</sup> day of August 2012 by

Donald Holcomb JR

My Commission Expires:

2/7/2014

[Signature]  
Notary Public



ENTERED IN COMPUTER  
RE 9-26-12

10/50

AC-AR-11-12  
R2



Exhibit A

Legal Description

The following unpatented mining claims located in section(s) \_\_\_\_\_, Township \_\_\_\_\_  
 North, Range \_\_\_\_\_ West, G&SRBM, Yavapai County, Arizona:

<u>Claim Name</u>	<u>AMC Number</u>	<u>Mining District</u>	<u>Book</u>	<u>Page</u>
1-Finch #3	410307	8	13 N	3 W
2-Finch #4	410308	8	13 N	3 W
3-Finch #5	407672	8	13 N	3 W
4-Finch #6	407673	8	13 N	3 W
5-Finch #7	410309	8	13 N	3 W
6-Finch #8	410310	8	13 N	3 W
7-Finch #9	407674	8	13 N	3 W
8-Javelina	410312	18	13 N	3 W
9-Jack Rabbit	410311	18	13 N	3 W
10-Apache	407665	18	13 N	3 W

RECEIVED  
 BLM AZ STATE OFFICE  
 2012 AUG 31 P 12:37  
 PHOENIX, ARIZONA

When Recorded Mail to

B: 4902 P: 191 /28/2012 03:39:51 PM QCD  
Leslie M. Hoffman  
OFFICIAL RECORDS OF YAVAPAI COUNTY \$10.00  
DONALD HOLCOMB JR 2012-0048399

Mary N. Larman  
P.O. Box 495  
Winkelman, AZ.  
85192

B: 4902 P: 191 08/28/2012 03:39:51 PM QCD  
\$10.00 Page: 1 of 2 2012-0048399



### QUIT CLAIM DEED

KNOW ALL MEN BY THESE PRESENTS:

That I (we) Donald E. Holcomb JR.

the undersigned, for the consideration of Ten Dollars (\$10.00) and other considerations, do hereby release, remise, and forever quitclaim unto Mary N. Larman

all right, title and interest in that certain Property situated in Yavapai County, State of Arizona and as described as follows:

SEE ATTACHED

NO TRANSFER FEE NECESSARY  
EXEMPT UNDER ARS 11-1134

AL6

RECEIVED  
BLM AZ STATE OFFICE  
2012 AUG 31 P 12:37  
PHOENIX, ARIZONA

Dated this 28 day of August, 2012

Donald E. Holcomb  
Printed Name of Releasor

[Signature]  
Signature of Releasor

Printed Name of Releasor

Signature of Releasor

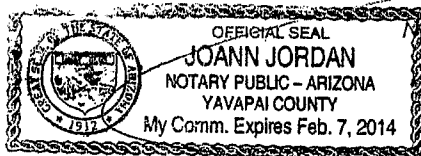
STATE OF ARIZONA }  
County of Yavapai } ss.

This instrument was acknowledged and executed before me this 28th day of August, 2012 by

Donald E. Holcomb JR.

My Commission Expires:

07/2014



Notary Public

[Signature]  
RE 9-26-12 2/50

Exhibit A

Legal Description

The following unpatented mining claims located in section(s) \_\_\_\_\_, Township \_\_\_\_\_ North, Range \_\_\_\_\_ West, G&SRBM, Yavapai County, Arizona:

<u>Claim Name</u>	<u>AMC Number</u>	<u>Mining District</u>	<u>Book</u>	<u>Page</u>
Flour Gold #8	407576	18	13N	3W.
Doe	410305	17-18	13N	3W

RECEIVED  
BLM AZ STATE OFFICE  
2012 AUG 31 P 12:37  
PHOENIX, ARIZONA

**United States Department of the Interior**  
**Bureau of Land Management**  
 LANDS/RECREATION & PLANNING  
 ONE N CENTRAL AVE  
 PHOENIX, AZ 85004 -2203  
 Phone: 602-417-9200

Receipt

No: 2646964

<b>Transaction #:</b> 2727737	
<b>Date of Transaction:</b> 08/31/2012	
CUSTOMER:	
DORIS COLBY PO BOX 495 WINKELMAN, AZ 85192-0011 US	

LINE #	QTY	DESCRIPTION	REMARKS	UNIT PRICE	TOTAL
1	1.00	LOCATABLE MINERALS / MINING CLAIMS- NOT NEW-UNADJUD, ONE AUTH NO. ONLY / MINING CLAIM MONEY RECEIVED CASES: AMC410307/\$720.00	WAIVER (30), NOI (30), POL (30), TRF (12)	- n/a -	720.00
<b>TOTAL:</b>					<b>\$720.00</b>

PAYMENT INFORMATION			
1	AMOUNT:	720.00	POSTMARKED: N/A
	TYPE:	CHECK	RECEIVED: 08/31/2012
	CHECK NO:	491	
	NAME:	COLBY, DORIS PO BOX 495 WINKELMAN AZ 85192-0011 US	

REMARKS

This receipt was generated by the automated BLM Collections and Billing System and is a paper representation of a portion of the official electronic record contained therein.





1-800-MELISSA

[Sign In](#) | [Cart](#) | [Newsletters](#) | [Search](#)

[Data Quality](#)   [Direct Marketing](#)   [Consulting](#)   [Downloads](#)   [Support](#)   [Resources](#)   [Lookups](#)   [Company](#)

[Free Lookups](#)

[Home](#) > [Lookups](#) > [Street Name Lookup](#)

[Help](#)

Enter a Street Name or ZIP Code  
(5, 7 or 9-digit)

Submit

Use this LookUp to:

- Get a list of all the unique street names in a ZIP Code
- Get a list of all street names nationwide that match part or all of the name entered

Contact Zone™ is a desktop program that verifies addresses, emails and phone numbers. In addition it geocodes and updates addresses of movers. [Click here to download Contact Zone.](#)

Address Information for  
**bright View** in  
**Tucson, Arizona 85706**

[Buy a list of all the Addresses in ZIP Code 85706](#)

[Buy a list of all the Businesses in ZIP Code 85706](#)

Range	Pre	Name	ZIP+4	Address Type	Company	View
3700 to 3798 <small>Even Only</small>	E	Bright View St	85706-4989	S		<a href="#">Map-Y</a> <a href="#">Map-V</a>
3701 to 3899 <small>Odd Only</small>	E	Bright View St	85706-4987	S		<a href="#">Map-Y</a> <a href="#">Map-V</a>
3800 to 3898 <small>Even Only</small>	E	Bright View St	85706-4988	S		<a href="#">Map-Y</a> <a href="#">Map-V</a>

Pre N=North, S=South, etc   Type F=Firm or company, S=Street, H=Highrise, P=PO Box, R=Rural Route

[How Can We Improve this Lookup?](#) | [Send to a Friend](#) | [Lookups Forum](#) | [Terms of Use](#)

**NOTICE!!**

**These documents have been scanned!**

**Do not place un-scanned documents beneath this notice!**

**Do not remove this notice from this file!**

GPO Jacket No. 560-102  
Print Order 61540  
Rise Business Services, LLC  
Job=AZ15 5/16/2019



Box Number= AZ15058



Claim Begin-End: AMC407665-AMC407686

4 Miscellaneous



AZ15058-7

AMC407284-AMC408064

**Michele Van Quathem**  
Direct Line: 602-440-4873  
Direct Fax: 602-257-6973  
E-mail: MVQ@rcalaw.com

AMC 407665

August 31, 2012

**Via Hand Delivery**

Bureau of Land Management  
Arizona State Office  
One N. Central Ave., Suite 800  
Phoenix, Arizona 85004-4427

RECEIVED  
BLM AZ STATE OFFICE  
2012 AUG 31 A 11:05  
PHOENIX, ARIZONA

Re: Abandonment of Two Unpatented Mining Claims

To Whom It May Concern:

I am writing this letter on behalf of Donald E. Holcomb, Jr. Effective as of August 30, 2012, Mr. Holcomb has asked me to inform you that he abandoned the following two unpatented lode claim filings currently of record with the Bureau of Land Management:

1. Commissary #3, **AMC 407670**, section 17, Township 13 North, Range 3 West, Yavapai County, Arizona
2. Flour Gold #7, **AMC 407675**, sections 17, 18, Township 13 North, Range 3 West, Yavapai County, Arizona

Nothing in this letter should be construed as indicating Mr. Holcomb's intent to abandon any other unpatented mining claim not listed above, nor should it be construed to indicate abandonment of any other unpatented mining claim to the extent such claim area might overlap the same land area included within the filings listed above.

Please place a copy of this letter in each of BLM's files for these two claims and change the status of these claims to "inactive" in BLM's record-keeping systems. If you require further information from Mr. Holcomb, please do not hesitate to contact me.

Sincerely,

*Michele Van Quathem*

Michele Van Quathem

2/5/12

**NOTICE!!**

**These documents have been scanned!**

**Do not place un-scanned documents beneath this notice!**

**Do not remove this notice from this file!**

GPO Jacket No. 560-102  
Print Order 61540  
Rise Business Services, LLC  
Job=AZ15 5/16/2019



Box Number= AZ15058



Claim Begin-End: AMC407665-AMC407686

5 Annual Filings



AZ15058-7

AMC407284-AMC408064

UNITED STATES  
DEPARTMENT OF THE INTERIOR  
BUREAU OF LAND MANAGEMENT

281

407665  
410305

MAINTENANCE FEE WAIVER CERTIFICATION

FORM APPROVED  
OMB NO. 1004-0114  
Expires: January 31, 2020


SEE INSTRUCTIONS ON PAGE 2

1. This small miner waiver is filed for the assessment year beginning on September 1, 2019 and ending on September 1, 2020.
2. The undersigned and all related parties owned ten or fewer mining claims, mill, or tunnel sites located and maintained on Federal lands in the United States of America on September 1, 2019.
3. The undersigned have performed the assessment work required by law for each mining claim listed prior to filing this waiver and understand that by filing this form, the undersigned must file an affidavit of assessment work with the Bureau of Land Management (BLM) by the December 30th following the filing of this waiver.
4. The undersigned understand that if the assessment work obligation has not yet come due under 30 U.S.C. 28 (for those claims in their first assessment year only), a notice of intent to hold reciting this condition must be recorded by the December 30th following the filing of this waiver.
5. The undersigned understand that mill and tunnel sites may also be listed on this waiver and be waived from payment of the maintenance fee, and that a notice of intent to hold for these sites is required to be filed with the BLM by the December 30th following the filing of this waiver.
6. The undersigned understand and acknowledge that pursuant to 43 U.S.C. 1212 and 18 U.S.C. 1001, the filing or recording of a false, fictitious, or fraudulent document with the BLM may result in a fine of up to \$250,000, a prison term not to exceed five years, or both.
7. The mining claims, mill or tunnel sites for which this waiver from payment of the maintenance fees is requested are:

CLAIM OR SITE NAME	BLM RECORDATION SERIAL NUMBER
1. <u>Rose</u>	<u>407686</u>
2. <u>Plymouth</u>	<u>407679</u>
3. <u>Plymouth #2</u>	<u>407680</u>
4. <u>Plymouth #3</u>	<u>407681</u>
5. <u>Plymouth #4</u>	<u>407682</u>
6. <u>Plymouth #5</u>	<u>407683</u>
7. <u>Plymouth #6</u>	<u>407684</u>
8. <u>Plymouth #7</u>	<u>407685</u>
9. <u>Finch</u>	<u>407671</u>
10. <u>Finch #2</u>	<u>410306</u>

The owner(s) (claimants) of the above mining claims and sites are:

Donald E. Holcomb JR ✓  
(Owner's Name - Please Print)

  
(Owner's Signature)

\_\_\_\_\_  
(Owner's Mailing Address)

\_\_\_\_\_  
(City) (State) (Zip Code)

848 W. PORTABELLO AVE  
(Owner's Name - Please Print)

MESA AZ 85210  
(Owner's Signature)

\_\_\_\_\_  
(Owner's Mailing Address)

\_\_\_\_\_  
(City) (State) (Zip Code)

\_\_\_\_\_  
(Owner's Name - Please Print)

\_\_\_\_\_  
(Owner's Signature)

\_\_\_\_\_  
(Owner's Mailing Address)

\_\_\_\_\_  
(City) (State) (Zip Code)

\_\_\_\_\_  
(Owner's Name - Please Print)

\_\_\_\_\_  
(Owner's Signature)

\_\_\_\_\_  
(Owner's Mailing Address)

\_\_\_\_\_  
(City) (State) (Zip Code)

(Continued on page 2)

AC483  
ENTERED SEP 19 2019  
f3

NOVENIX, ARIZONA

2019 AUG 21 P 2:40

RECEIVED  
BLM AZ STATE OFFICE

(Owner's Name - Please Print)	(Owner's Signature)		
(Owner's Mailing Address)	(City)	(State)	(Zip Code)
(Owner's Name - Please Print)	(Owner's Signature)		
(Owner's Mailing Address)	(City)	(State)	(Zip Code)
(Owner's Name - Please Print)	(Owner's Signature)		
(Owner's Mailing Address)	(City)	(State)	(Zip Code)
(Owner's Name - Please Print)	(Owner's Signature)		
(Owner's Mailing Address)	(City)	(State)	(Zip Code)

18 U.S.C. 1001 and 43 U.S.C. 1212 make it a crime for any person knowingly and willfully to make to any department or agency of the United States any false, fictitious or fraudulent statements or representations as to any matter within its jurisdiction.

**INSTRUCTIONS**

1. This certification is made under the provisions of 43 U.S.C. § 1744 and 30 U.S.C. §28-28k and the regulations thereunder (43 CFR Part 3830).
2. The claimant(s) must fill in the dates in paragraph 1 for the beginning and ending of the assessment year for which this waiver is sought.
3. The claimant(s) must fill in the date in paragraph 2 for the beginning of the assessment year for which this waiver is sought.
4. All claim and site names and BLM serial numbers must be listed for the mining claims, mill sites, and tunnel sites for which the waiver is sought.
5. All owners of the mining claims, mill sites, and tunnel sites and their addresses must be given.
6. This waiver form must be signed by all the claimants or their designated agent, in original form. If an agent is designated, a notarized designation of agent, signed by all of the claimants with proper address given, must be submitted with this waiver.
7. This form must be filed no later than September 1st for the upcoming assessment year in the BLM State Office where the mining claims or sites are recorded, or the waiver cannot be granted by the BLM. (Example: To obtain a waiver for the assessment year 2012, which begins on September 1, 2011, you must qualify for and file for a waiver no later than September 1, 2011, in the proper BLM State Office.)
8. For all mining claims which require assessment work, you must record an affidavit of labor on or before the December 30th immediately following the filing of this waiver. For all other mining claims or sites waived, you must record a notice of intent to hold on or before the December 30th immediately following the filing of this waiver.
9. Mill and tunnel sites may also be listed on this waiver and be waived from payment of the maintenance fee. A notice of intent to hold for these sites is required to be filed by the December 30th following the filing of this waiver.

BLM AZ STATE OFFICE

RECEIVED

2019 AUG 21 P 2:40

DENIX, ARIZONA

FOR OFFICIAL USE ONLY

BLM 3830-2, page 2)

UNITED STATES  
DEPARTMENT OF THE INTERIOR  
BUREAU OF LAND MANAGEMENT

137

PER

410305  
407665

MAINTENANCE FEE WAIVER CERTIFICATION

FORM APPROVED  
OMB NO. 1004-0114  
Expires: January 31, 2020

SEE INSTRUCTIONS ON PAGE 2

- This small miner waiver is filed for the assessment year beginning on September 1, 2019 and ending on September 1, 2020.
- The undersigned and all related parties owned ten or fewer mining claims, mill, or tunnel sites located and maintained on Federal lands in the United States of America on September 1, 2019.
- The undersigned have performed the assessment work required by law for each mining claim listed prior to filing this waiver and understand that by filing this form, the undersigned must file an affidavit of assessment work with the Bureau of Land Management (BLM) by the December 30th following the filing of this waiver.
- The undersigned understand that if the assessment work obligation has not yet come due under 30 U.S.C. 28 (for those claims in their first assessment year only), a notice of intent to hold reciting this condition must be recorded by the December 30th following the filing of this waiver.
- The undersigned understand that mill and tunnel sites may also be listed on this waiver and be waived from payment of the maintenance fee, and that a notice of intent to hold for these sites is required to be filed with the BLM by the December 30th following the filing of this waiver.
- The undersigned understand and acknowledge that pursuant to 43 U.S.C. 1212 and 18 U.S.C. 1001, the filing or recording of a false, fictitious, or fraudulent document with the BLM may result in a fine of up to \$250,000, a prison term not to exceed five years, or both.
- The mining claims, mill or tunnel sites for which this waiver from payment of the maintenance fees is requested are:

CLAIM OR SITE NAME	BLM RECORDATION SERIAL NUMBER
1. Finch # 3	410307 ✓
2. Finch # 4	410308 ✓
3. Finch # 5	407672 ✓
4. Finch # 6	407673 ✓
5. Finch # 7	410309 ✓
6. Finch # 8	410310 ✓
7. Finch # 9	407674 ✓
8. Javelina	410312 ✓
9. Jack Rabbit	410311 ✓
10. Apache	407665 ✓

The owner(s) (claimants) of the above mining claims and sites are:

Pamela F. Martinez  
 (Owner's Name - Please Print)  
 P.O. Box 495 Winkelman Az 85192  
 (Owner's Mailing Address)

Pamela F. Martinez  
 (Owner's Signature)  
 \_\_\_\_\_  
 (City) (State) (Zip Code)

\_\_\_\_\_  
 (Owner's Name - Please Print)  
 \_\_\_\_\_  
 (Owner's Mailing Address)

\_\_\_\_\_  
 (Owner's Signature)  
 \_\_\_\_\_  
 (City) (State) (Zip Code)

\_\_\_\_\_  
 (Owner's Name - Please Print)  
 \_\_\_\_\_  
 (Owner's Mailing Address)

\_\_\_\_\_  
 (Owner's Signature)  
 \_\_\_\_\_  
 (City) (State) (Zip Code)

\_\_\_\_\_  
 (Owner's Name - Please Print)  
 \_\_\_\_\_  
 (Owner's Mailing Address)

\_\_\_\_\_  
 (Owner's Signature)  
 \_\_\_\_\_  
 (City) (State) (Zip Code)

(Continued on page 2)

ENTERED  
 SEP 10 2019  
 BY: [Signature]

PHOENIX, ARIZONA  
 2019 AUG 2 11:08  
 RECEIVED  
 STATE OFFICE

NW

(Owner's Name - Please Print)	(Owner's Signature)
(Owner's Mailing Address)	(City) (State) (Zip Code)
(Owner's Name - Please Print)	(Owner's Signature)
(Owner's Mailing Address)	(City) (State) (Zip Code)
(Owner's Name - Please Print)	(Owner's Signature)
(Owner's Mailing Address)	(City) (State) (Zip Code)
(Owner's Name - Please Print)	(Owner's Signature)
(Owner's Mailing Address)	(City) (State) (Zip Code)

18 U.S.C. 1001 and 43 U.S.C. 1212 make it a crime for any person knowingly and willfully to make to any department or agency of the United States any false, fictitious or fraudulent statements or representations as to any matter within its jurisdiction.

**INSTRUCTIONS**

1. This certification is made under the provisions of 43 U.S.C. § 1744 and 30 U.S.C. §28-28k and the regulations thereunder (43 CFR Part 3830).
2. The claimant(s) must fill in the dates in paragraph 1 for the beginning and ending of the assessment year for which this waiver is sought.
3. The claimant(s) must fill in the date in paragraph 2 for the beginning of the assessment year for which this waiver is sought.
4. All claim and site names and BLM serial numbers must be listed for the mining claims, mill sites, and tunnel sites for which the waiver is sought.
5. All owners of the mining claims, mill sites, and tunnel sites and their addresses must be given.
6. This waiver form must be signed by all the claimants or their designated agent, in original form. If an agent is designated, a notarized designation of agent, signed by all of the claimants with proper address given, must be submitted with this waiver.
7. This form must be filed no later than September 1st for the upcoming assessment year in the BLM State Office where the mining claims or sites are recorded, or the waiver cannot be granted by the BLM. (Example: To obtain a waiver for the assessment year 2012, which begins on September 1, 2011, you must qualify for and file for a waiver no later than September 1, 2011, in the proper BLM State Office.)
8. For all mining claims which require assessment work, you must record an affidavit of labor on or before the December 30th immediately following the filing of this waiver. For all other mining claims or sites waived, you must record a notice of intent to hold on or before the December 30th immediately following the filing of this waiver.
9. Mill and tunnel sites may also be listed on this waiver and be waived from payment of the maintenance fee. A notice of intent to hold for these sites is required to be filed by the December 30th following the filing of this waiver.

*FOR OFFICIAL USE ONLY*



DEPARTMENT OF THE INTERIOR  
BUREAU OF LAND MANAGEMENT

Mining Claims

CUSTOMER INFORMATION

Admin State: AZ  
Geo State: AZ  
Claimant Name: MARTINEZ PAMELA H  
Address: 801 S MANN AVE  
City: TUCSON

F?

State: AZ Zip: 85710-4614 Int Rel: CLAIMANT Customer ID: 2336391

Serial Number	Lead Serial Number	Claim Name	County	Disposition	Case Type	Last Assmt Year	Location Date	Meridian Township Range Section	Subdiv
✓ AMC407665	AMC407665	APACHE	YAVAPAI	ACTIVE	LODE	2019	05/07/2011	14 0130N 0030W 018	NW
✓ AMC407672	AMC407665	FINCH #5	YAVAPAI	ACTIVE	LODE	2019	05/07/2011	14 0130N 0030W 008	NE,NW
✓ AMC407673	AMC407665	FINCH #6	YAVAPAI	ACTIVE	LODE	2019	05/07/2011	14 0130N 0030W 008	NE,NW
✓ AMC407674	AMC407665	FINCH #9	YAVAPAI	ACTIVE	LODE	2019	05/07/2011	14 0130N 0030W 008	NE,NW
✓ AMC410307	AMC410305	FINCH #3	YAVAPAI	ACTIVE	LODE	2019	07/02/2011	14 0130N 0030W 008	SW
AMC410308	AMC410305	FINCH #4	YAVAPAI	ACTIVE	LODE	2019	07/02/2011	14 0130N 0030W 008	NW
AMC410309	AMC410305	FINCH #7	YAVAPAI	ACTIVE	LODE	2019	07/02/2011	14 0130N 0030W 008	NW
AMC410310	AMC410305	FINCH #8	YAVAPAI	ACTIVE	LODE	2019	07/02/2011	14 0130N 0030W 008	NW
AMC410311	AMC410305	JACK RABBIT	YAVAPAI	ACTIVE	LODE	2019	08/24/2011	14 0130N 0030W 018	SW
✓ AMC410312	AMC410305	JAVELINA	YAVAPAI	ACTIVE	LODE	2019	08/24/2011	14 0130N 0030W 018	SW

NO WARRANTY IS MADE BY BLM  
FOR USE OF THE DATA FOR  
PURPOSES NOT INTENDED BY BLM

UNITED STATES  
DEPARTMENT OF THE INTERIOR  
BUREAU OF LAND MANAGEMENT

280

ES

353275  
407665  
410305

MAINTENANCE FEE WAIVER CERTIFICATION

FORM APPROVED  
OMB NO. 1004-0114  
Expires: January 31, 2020

SEE INSTRUCTIONS ON PAGE 2

19 DHC

20 DHC

- This small miner waiver is filed for the assessment year beginning on September 1, 2017 and ending on September 1, 2018.
- The undersigned and all related parties own ten or fewer mining claims, mill, or tunnel sites located and maintained on Federal lands in the United States of America on September 1, 2017.
- The undersigned have performed the assessment work required by law for each mining claim listed prior to filing this waiver and understand that by filing this form, the undersigned must file an affidavit of assessment work with the Bureau of Land Management (BLM) by the December 30th following the filing of this waiver.
- The undersigned understand that if the assessment work obligation has not yet come due under 30 U.S.C. 28 (for those claims in their first assessment year only), a notice of intent to hold reciting this condition must be recorded by the December 30th following the filing of this waiver.
- The undersigned understand that mill and tunnel sites may also be listed on this waiver and be waived from payment of the maintenance fee, and that a notice of intent to hold for these sites is required to be filed with the BLM by the December 30th following the filing of this waiver.
- The undersigned understand and acknowledge that pursuant to 43 U.S.C. 1212 and 18 U.S.C. 1001, the filing or recording of a false, fictitious, or fraudulent document with the BLM may result in a fine of up to \$250,000, a prison term not to exceed five years, or both.
- The mining claims, mill or tunnel sites for which this waiver from payment of the maintenance fees is requested are:

CLAIM OR SITE NAME	BLM RECORDATION SERIAL NUMBER
1. Chippewa	353276
2. SIOUX	353275
3. BUCK	407667
4. BUTTE	407668
5. Cherokee	407669
6. Hopi	407672
7. Navajo	407678
8. Black Foot	407666
9. Flour Gold #8	407676
10. poe	410305

The owner(s) (claimants) of the above mining claims and sites are:

Mary Nora Hagan Larman ✓ Doris Hagan Colby Agent  
 (Owner's Name - Please Print) (Owner's Signature) P.O.A.  
 310 Kruger Rd. Krugerville (City) (State) (Zip Code)  
 TX. 76227 (Owner's Mailing Address)

Doris Hagan Colby Doris Hagan Colby  
 (Owner's Name - Please Print) (Owner's Signature)  
 P.O. Box 495 Winkelman Az. Winkelman Az. 85192  
 (Owner's Mailing Address) (City) (State) (Zip Code)

IS NOT LISTED AS AN OWNER ON ANY OF THE 10-CLAIMS. PB  
 BUT IS APPOINTED (Owner's Name - Please Print) (Owner's Signature)  
 Attorney-in-fact; POA was signed on 8/7/2015. PB  
 (Owner's Mailing Address) (City) (State) (Zip Code)

(Owner's Name - Please Print) AC 483 AC 247 NEED A NEW POA  
 (Owner's Mailing Address) ENTERED SEP 18 2019  
 (City) (State) (Zip Code)

(Continued on page 2)

RECEIVED BLM AZ STATE OFFICE  
 11/05/2019 PB AC 113 Entered  
 A current POA was submitted by  
 Doris Colby on behalf of Mary Larman  
 POA Executed on 11/01/2019. PB

(Owner's Name - Please Print)	(Owner's Signature)		
(Owner's Mailing Address)	(City)	(State)	(Zip Code)
(Owner's Name - Please Print)	(Owner's Signature)		
(Owner's Mailing Address)	(City)	(State)	(Zip Code)
(Owner's Name - Please Print)	(Owner's Signature)		
(Owner's Mailing Address)	(City)	(State)	(Zip Code)
(Owner's Name - Please Print)	(Owner's Signature)		
(Owner's Mailing Address)	(City)	(State)	(Zip Code)

18 U.S.C. 1001 and 43 U.S.C. 1212 make it a crime for any person knowingly and willfully to make to any department or agency of the United States any false, fictitious or fraudulent statements or representations as to any matter within its jurisdiction.

**INSTRUCTIONS**

1. This certification is made under the provisions of 43 U.S.C. § 1744 and 30 U.S.C. §28-28k and the regulations thereunder (43 CFR Part 3830).
2. The claimant(s) must fill in the dates in paragraph 1 for the beginning and ending of the assessment year for which this waiver is sought.
3. The claimant(s) must fill in the date in paragraph 2 for the beginning of the assessment year for which this waiver is sought.
4. All claim and site names and BLM serial numbers must be listed for the mining claims, mill sites, and tunnel sites for which the waiver is sought.
5. All owners of the mining claims, mill sites, and tunnel sites and their addresses must be given.
6. This waiver form must be signed by all the claimants or their designated agent, in original form. If an agent is designated, a notarized designation of agent, signed by all of the claimants with proper address given, must be submitted with this waiver.
7. This form must be filed no later than September 1st for the upcoming assessment year in the BLM State Office where the mining claims or sites are recorded, or the waiver cannot be granted by the BLM. (Example: To obtain a waiver for the assessment year 2012, which begins on September 1, 2011, you must qualify for and file for a waiver no later than September 1, 2011, in the proper BLM State Office.)
8. For all mining claims which require assessment work, you must record an affidavit of labor on or before the December 30th immediately following the filing of this waiver. For all other mining claims or sites waived, you must record a notice of intent to hold on or before the December 30th immediately following the filing of this waiver.
9. Mill and tunnel sites may also be listed on this waiver and be waived from payment of the maintenance fee. A notice of intent to hold for these sites is required to be filed by the December 30th following the filing of this waiver.

ARIZONA  
FOR OFFICIAL USE ONLY

2019 AUG 21 P 2:43  
RECEIVED  
BLM AZ STATE OFFICE



This document was prepared by:  
Mary Larman  
310 Kruger Road  
Krugerville, Texas 76227

Return To:  
Mary Larman  
310 Kruger Road  
Krugerville, Texas 76227

**POWER OF ATTORNEY**  
  
**OF**  
  
**Mary Larman**

RECEIVED  
BLM AZ STATE OFFICE  
2019 AUG 21 P 2:46  
DENIX, ARIZONA

**NOTICE: THE POWERS GRANTED BY THIS DOCUMENT ARE BROAD AND SWEEPING. THEY ARE EXPLAINED IN THE POWER OF ATTORNEY ACT, CHAPTER XII, TEXAS PROBATE CODE. IF YOU HAVE ANY QUESTIONS ABOUT THESE POWERS, OBTAIN COMPETENT LEGAL ADVICE. THIS DOCUMENT DOES NOT AUTHORIZE ANYONE TO MAKE MEDICAL AND OTHER HEALTH-CARE DECISIONS FOR YOU. YOU MAY REVOKE THIS POWER OF ATTORNEY IF YOU LATER WISH TO DO SO.**

**I. PRINCIPAL AND ATTORNEY-IN-FACT**

I, Mary Larman, who reside at 310 Kruger Road, Krugerville, Texas 76227, appoint the following person to serve as my attorney-in-fact, to act for me in any lawful way with respect to the subjects indicated below:

Doris Colby  
Dudleyville, Arizona

**II. EFFECTIVE TIME**

This power of attorney is effective immediately and will continue to be effective until my death or until I become disabled or incapacitated. My disability or incapacity will be determined by my physician (or a physician chosen by my attorney-in-fact if I do not have a physician or if my physician is unavailable) and set forth in a written certification.

Pursuant to the Health Insurance Portability and Accountability Act of 1996 ("HIPAA") and all other applicable state and federal laws, and exclusively for the purpose of making a determination of my incapacitation or incapability of managing my financial affairs and obtaining an affidavit of such incapacitation by a physician, I authorize any health care provider to disclose to the person named herein as my "attorney-in-fact" any pertinent individually identifiable health information sufficient to determine whether I am mentally or physically capable of managing my financial affairs. In exercising such authority, my attorney-in-fact constitutes my "personal representative" as defined by HIPAA.

**III. POWERS OF ATTORNEY-IN-FACT**

To the extent permitted by law, my attorney-in-fact may act in my name place, and stead in any way that I myself could with respect to the following matters:

**YOUR ATTORNEY-IN-FACT SHALL BE AUTHORIZED TO ENGAGE ONLY IN THOSE ACTIVITIES THAT ARE INITIALED.**

RECEIVED  
BLM AZ STATE OFFICE  
2019 AUG 21 P 2:46  
TULSA, ARIZONA

(ML)

BUSINESS OPERATION TRANSACTIONS:

- Buy, sell, expand, reduce, or terminate a business interest, including but not limited to shares in a corporation, membership interests in a limited liability company, and partnership interests in a general, limited, or limited liability partnership.
- Manage and operate any business or business interest that I now have or later acquire, including but not limited to the authority to:
  - Enter into, amend, enforce, and terminate any business contract.
  - Disburse, receive, and demand money in the operation of the business.
  - Merge, reorganize, or sell a business or part of a business.
  - Determine the location, nature, and method of operating the business.
  - Hire and discharge employees and agents.
- If an agent is permitted by law to act for a principal, and subject to the terms of any partnership or operating agreement, perform any duty and exercise any right, power, or privilege that I have under a partnership or operating agreement, to enforce the terms of a partnership or operating agreement, and to defend, arbitrate, and settle any legal proceeding to which I am a party because of membership in a partnership or limited liability company.
- Exercise a right, power, or privilege that I have as the holder of a bond, share, or instrument of similar character and to defend, arbitrate, and settle any legal proceeding to which I am a party because of any bond, share, or similar instrument.
- Exercise all powers with respect to business operation transactions that I could if present and under no disability.

My attorney-in-fact is empowered to take all further action, including the payment of expenditures and the preparation and execution of all documents, my attorney-in-fact deems necessary or appropriate to fully effectuate the purposes of the foregoing matters.

PHOENIX, ARIZONA

2019 AUG 21 P 2:46

RECEIVED  
BLM AZ STATE OFFICE

IV. GENERAL PROVISIONS

- 1) Reliance By Third Parties. I hereby agree that any third party receiving a duly executed copy of this document may rely on and act under it. Revocation or termination of this power of attorney will be ineffective as to a third party unless and until that third party receives actual notice or knowledge of the revocation or termination. For myself and for my heirs, executors, legal representatives, devisees, and assigns, I hereby agree to indemnify and hold harmless any third party from any and all claims because of good faith reliance on this instrument.
- 2) Severability. If any provision in this power of attorney is found to be invalid or unenforceable, this invalidity or unenforceability will not affect the other provisions of this document, and the other provisions will be given effect without the invalid or unenforceable provision.
- 3) Revocation of Prior Powers of Attorney. I revoke all durable powers of attorney naming me as principal executed prior to this document, specifically excluding any health care powers of attorney and advance health care directives.
- 4) Revocation. I may revoke this power of attorney at any time.
- 5) Duty to Inform and Account. My attorney-in-fact shall timely inform me of any actions taken pursuant to this power of attorney. Failure of my attorney-in-fact to inform timely, as to third parties, shall not invalidate any action of the attorney-in-fact. My attorney-in-fact shall provide an accounting for all funds handled and all acts performed as my attorney-in-fact, but only upon my request or the request of a personal representative or a fiduciary acting on my behalf. Any requirement of my attorney-in-fact to file inventories and accounts with the county clerk or with the court is specifically waived.
- 6) Compensation and Reimbursement. My attorney-in-fact is entitled to reasonable compensation for services provided on my behalf pursuant to this power of attorney. My attorney-in-fact will be reimbursed for all reasonable expenses incurred relating to his or her responsibilities under this power of attorney.

PHOENIX, ARIZONA

2019 AUG 21 P 2:46

RECEIVED  
BLM AZ STATE OFFICE

- 7) No Personal Benefit. Except as specifically provided in this document, my attorney-in-fact may not personally benefit from any transaction engaged in or on my behalf, or use my assets to discharge any of his or her own legal obligations, excluding me and those I am legally obligated to support.
  
- 8) Liability of Attorney-in-Fact. All persons or entities that in good faith endeavor to carry out the provisions of this power of attorney will not be liable to me, my estate, or my heirs for any damages or claims arising because of their actions or inactions based on this power of attorney. My estate will indemnify and hold them harmless. A successor attorney-in-fact will not be liable for the acts of a prior attorney-in-fact.
  
- 9) Copies. A copy of this power of attorney shall be effective as an original for all purposes.

IN WITNESS WHEREOF, the undersigned has executed this power of attorney on the date set forth below.

Date: 7 Aug 2015 Mary Larman  
Signature of Mary Larman

RECEIVED  
BLM AZ STATE OFFICE  
2019 AUG 21 P 2:45  
TUCSON, ARIZONA

THE ATTORNEY-IN-FACT OR AGENT, BY ACCEPTING OR ACTING UNDER THE APPOINTMENT, ASSUMES THE FIDUCIARY AND OTHER LEGAL RESPONSIBILITIES OF AN AGENT.



ACKNOWLEDGMENT  
OF NOTARY PUBLIC

State of Texas


County of Denton

On this 7<sup>th</sup> day of August, 2015, before me, the undersigned Notary Public, personally appeared Mary Larman, personally known to me (or proved to me on the basis of satisfactory evidence) to be the individual who signed the foregoing power of attorney and acknowledged to me that he or she executed the same in his or her authorized capacity, and that by such signature, the person executed the instrument.

Witness my hand and seal.

Signature of Notary Public:

Kara Lugo



PHOENIX, ARIZONA

2019 AUG 21 P 2:45

RECEIVED  
BLM AZ STATE OFFICE

Ame 35325  
407665  
410305

This document was prepared by:

Mary Larman  
310 Kruger Road  
Krugerville, TX 76227

Return to:

Mary Larman  
310 Kruger Road  
Krugerville, TX 76227

**POWER OF ATTORNEY  
OF  
MARY LARMAN**

RECEIVED  
SIXTH PROBATE OFFICE  
2019 NOV -5 A 11:01  
PHOENIX, ARIZONA

**NOTICE THE POWERS GRANTED BY THIS DOCUMENT ARE BROAD AND SWEEPING. THEY ARE EXPLAINED IN THE POWER OF ATTORNEY ACT, CHAPTER XII, TEXAS PROBATE CODE. IF YOU HAVE ANY QUESTIONS ABOUT THESE POWERS, OBTAIN COMPETENT LEGAL ADVICE. THIS DOCUMENT DOES NOT AUTHORIZE ANYONE TOMAKE MEDICAL AND OTHER HEALTH-CARE DECISIONS FOR ME. I UNDERSTAND THAT I MAY REVOKE THIS POWER OF ATTORNEY IF I LATER WISH TO DO SO.**

(5pgs)

**I. PRINCIPAL AND ATTORNEY – IN - FACT**

I, MARY LARMAN, who reside at 310 Kruger Road: Krugerville, Texas 76227, appoint the following person to serve as my attorney – in – fact, to act for me in any lawful way with respect to the subjects indicated below:

DORIS COLBY

DUDLEYVILLE, ARIZONA

**II. EFFECTIVE TIME**

This Power of Attorney is effective immediately and will continue to be effective until my death, or until I become disabled or incapacitated. My disability or incapacity will be determined by my physician (or a physician chosen by my attorney – in – fact if I do not have a physician or if my physician is unavailable) and set forth in a written certification.

Pursuant to the Health Insurance Portability and Accountability Act of 1996 (“HIPPA”) and all other applicable state and federal laws, and exclusively for the purpose of making a determination of my incapacitation or incapability of managing my financial affairs and obtaining an affidavit of such incapacitation by a physician, I authorize any health care provider to disclose to the person named herein as my “attorney – in – fact” any pertinent individually identifiable health information sufficient to determine whether I am mentally or physically capable of managing my financial affairs. In exercising such authority, my attorney-in-fact constitutes my “personal representative” as defined by HIPPA.

**III. POWERS OF ATTORNEY – IN – FACT**

To the extent permitted by law, my attorney – in – fact may act in my name, place, and stead in any way that I myself could with respect to the following matters:

RECEIVED  
D M A T T O F F I C E  
2019 NOV - 5 9A 11:07  
PHOENIX, ARIZONA

***The Attorney – In – Fact SHALL BE AUTHORIZED TO ENGAGE ONLY IN THESE ACTIVITIES THAT ARE INITIALED.***

## BUSINESS OPERATION TRANSACTIONS

- MI* • Buy, sell, expand, reduce, or terminate a business interest including, but not limited to shares in a corporation, membership interests in a limited liability company, and partnership interests in a general, limited, or limited liability partnership.

Manage and operate any business or business interest that I now have or later acquire, including but not limited to the authority to:

- ML* \* Enter into, amend, enforce, and terminate any business contract.
- ML* \* Disburse, receive, and demand money in operation of the business.
- ML* \* Merge, reorganize, or sell a business or part of a business.
- ML\**
- MI\** Determine the location, nature, and method of operating the business.
- ML\** Hire and discharge any employees and / or agents.

\* If an agent is permitted by law to act for a principal, and subject to the terms of any partnership or operating agreement, perform any duty and exercise any right, power, or privilege that I have under the partnership or operating agreement, to defend, arbitrate, and settle any legal proceeding to which I am a party because of membership in a partnership or limited liability company.

\* Exercise a right, power, or privilege that I have as the holder of a bond, share, or instrument of similar character and to defend, arbitrate, and settle any legal proceeding to which I am a party because of any bond, share, or similar instrument.

\* Exercise all powers with respect to business operation transactions that I could, if present, and under no disability.

My attorney-in-fact is empowered to take all further action, including the payment of expenditures and preparation and execution of all documents, my attorney-in-fact deems necessary or appropriate to fully effectuate the purposes of the foregoing matters.

RECEIVED  
PHOENIX, ARIZONA  
2019 NOV -5 A 11:01

**IV GENERAL PROVISIONS**

1. **Reliance by Third Parties.** I hereby agree that any third party receiving a duly executed copy of this document may rely on and act under it. Revocation or termination of this power of attorney will be ineffective as to a third party unless or until that third party receives actual notice or knowledge of the revocation or termination. For myself and for my heirs, executors, legal representatives, devisees, and assigns, I hereby agree to indemnify and hold harmless any third party from any and all claims because of good faith reliance on this instrument.
2. **Severability.** If any provision in this power of attorney is found to be invalid or unenforceable, this invalidity or unenforceability will not affect the other provisions of this document, and the other provisions will be given effect without invalid or unenforceable provision.
3. **Revocation of Prior Powers of Attorney.** I revoke all durable powers of attorney naming me as principal executed prior to this document, specifically excluding any health care powers of attorney and advance health care directives.
4. **Revocation.** I may revoke this power of attorney at any time.
5. **Duty to Inform and Account.** My attorney-in-fact shall timely inform me of any actions taken pursuant to this power of attorney. Failure of my attorney-in-fact to inform timely, as to third parties, shall not invalidate any action of the attorney-in-fact. My attorney-in-fact shall provide an accounting for all funds handled and all acts performed as my attorney-in-fact, but only upon my request or the request of a personal representative or fiduciary acting on my behalf. Any requirement of my attorney-in-fact to file inventories and accounts with the county clerk or with the clerk of court is specifically waived.
6. **Compensation and Reimbursement.** My attorney-in-fact is entitled to reasonable compensation for services provided on my behalf pursuant to this power of attorney. My attorney-in-fact will be reimbursed for all reasonable expenses incurred relating to his or her responsibilities under this power of attorney.
7. **No Personal Benefit.** Except as specifically provided in this document, my attorney-in-fact may not personally benefit from any transaction engaged in or on my behalf, or use my assets to discharge any of his or her own legal obligations, excluding me and those I am legally obligated to support.
8. **Liability of Attorney-in-Fact.** All persons or entities that in good faith endeavor to carry out the provisions of this power of attorney will not be liable to me, my estate, or my heirs for any damages or claims arising because of their actions or inactions based on this power of attorney. My estate will indemnify and hold them harmless. A successor attorney-in-fact will not be liable for the acts of a prior attorney-in-fact.
9. **Copies.** A copy of this power of attorney shall be effective as an original for all purposes.

RECEIVED  
NOTARIAL OFFICE  
2018 NOV 5 10:07 AM  
P. DONIX, A. ZDIMA

IN WITNESS WHEREOF, I the undersigned have executed this power of attorney on the date set forth below.

Date: 1 - Nov 2017 Signature Mary Lanno

ACKNOWLEDGEMENT  
OF NOTARY PUBLIC


State of TEXAS

County of DENTON

On this 1<sup>st</sup> day of November, 2019, before me, the undersigned Notary Public, personally appeared Mary Larman, personally known to me (or proved to me on the basis of satisfactory evidence) to be the individual who signed the foregoing power of attorney and acknowledged to me that she executed the same in her authorized capacity, and that by such signature, the person executed the instrument.

Witness my hand and seal.

Signature of Notary Public: *Austin Shelton*



RECEIVED  
PLM STATE OFFICE  
2019 NOV -5 A 11:07  
PHOENIX, ARIZONA

When Recorded Return Document to:

Mary Nora Hagan Harman  
op Doris Hagan Colby  
P.O. Box 495  
Winkelman, AZ. 85192

2019-0043497 ADL Page: 1 of 3  
08/21/2019 11:54:35 AM  
Leslie M. Hoffman  
OFFICIAL RECORDS OF YAVAPAI COUNTY \$30.00  
DORIS COLBY




Check here is this is a change of address.

Telephone: \_\_\_\_\_

E-mail address: \_\_\_\_\_

**AFFIDAVIT OF PERFORMANCE OF ANNUAL WORK**

- 1. State of Arizona, County of Yavapai ss:
- 2. I (Name) Mary Nora Hagan Harman
- 3. Reside at (Address) 310 Kruger Rd.



City Krugerville County Denton

State TX Zip 76227 being duly sworn, depose and say that I am a citizen of the United States, more than eighteen years of age, and that all of the facts set forth in this affidavit, subject to the provisions and penalties of 18 U.S.C. 1001 pertaining to the filing of false, fictitious, or fraudulent statements with the United States, are true and correct according to the best of my knowledge, information and belief.

4. Owner's name and address (If not shown in Items 1-3 above) \_\_\_\_\_


5. That I am personally acquainted with the mining claim(s). The work and improvements were made by and at the expense of the owner(s) of said claim(s). Said contiguous group of claims, listed on this document, are situated in the

Copper Basin (Optional) Mining District; Yavapai County, Arizona.

Line No.	AMC NUMBER	CLAIM/SITE NAME	COUNTY RECORDER DATA (If available)	TWP	RNG	SEC
1	353276	Chippewa	372 4147	13 N	3 W	17-18
2	353275	SIoux	372 4148	13 N	3 W	17-18
3	407667	BUCM		13 N	3 W	17
4	407668	Butte		13 N	3 W	17
5	407669	Cherokee		13 N	3 W	18
6	407677	Hopi		13 N	3 W	17

Form: MCF108  
Revised July 2014  
Page 1 of 2

Attached to POA as a Reference  
PB



7	407678	Navajo	13 N	3 W	18
8	407666	Black Foot	13 N	3 W	18
9	407676	Flour Gold <sup>th</sup>	13 N	3 W	18
10	410305	Doe	13 N	3 W	17-18

6. That between the dates starting at 12 o'clock noon on September 1, 20 18 and ending at 12 o'clock noon on September 30 20 19 at least \$ 1000.00 dollars worth of work and improvements were done and performed upon said claim(s) or upon one or more of a contiguous group of claims for the benefit of all, wholly or partly outside of a contiguous group of claims for the benefit of all, not including the location work.

7. That the following persons were employed to perform the work and improvements described herein: \_\_\_\_\_

paper attached  
 8. That the work and improvements performed were: worked on roads, lopped & tossed brush, dug sampled to be sent to assayer.

9. Dated: 8/21/19 Signature: Doris H Colby

SUBSCRIBED AND SWORN TO before me, a Notary Public, this 21<sup>st</sup> day of August 20 19

By: Doris Holcomb Colby

Notary Public [Signature]

My Commission Expires June 19, 2023



Bureau of Land Management  
 Arizona State Office  
[www.blm.gov/az](http://www.blm.gov/az)

No. of Claims: 10 x \$ 15 = \$ 150.  
 Check No.: cash Init. ERC  
 Receipt No.: 4539047  
 For BLM Use Only



Donald Holcomb Jr., Albert & Bernice Heck,  
Edwin & Doris Colby, Mary & Joshua Harman,  
Micha, Nalon, Odra, Paxton, & Quartin Harman,  
Dyston, Malissa, Lucas, Clubb, Edward &  
Pam Martinez, Ashley Larman, Trinity  
Lynn, Dominik Martinez, Triston, Tobin, &  
Thach Harman, Anthony & Wynsi Noperi,  
Antonio, & Andres Noperi.

RECEIVED  
BLM AZ STATE OFFICE

2019 AUG 21 P 2:43

PHOENIX, ARIZONA

Attached to PVA as a preference only  
PS

#S1 5 S:13

BELLEVUE





# United States Department of the Interior



BUREAU OF LAND MANAGEMENT  
Arizona State Office  
One North Central Avenue, Suite 800  
Phoenix, Arizona 85004-4427  
www.blm.gov/az/

OCT 18 2019

In Reply Refer To:  
3800 (9200) PB  
AMC35325; AMC407665; AMC410305

*11/05/2019 WVR CURED  
A Newly Executed POA was submitted in  
Person from Doris Hagan Colby. AE247 Removed  
AE 113 Entered, PB*

CERTIFIED MAIL - RETURN RECEIPT REQUESTED No. 9214 8901 9403 8395 7992 53

## NOTICE

MARY N LARMAN : This Notice Affects Those Claims  
310 KRUGER RD : Shown in the Block Below.  
KRUGERVILLE, TX 76227-9534 :

---

AMC353275; AMC353276; AMC407666 THROUGH AMC407669; AMC407676 THROUGH  
AMC407678; AMC410305  
SIOUX, CHIPPEWA, BLACK FOOT, BUCK, BUTTE, CHAREOKEE, FLOUR GOLD #8,  
HOPI, NAVAJO, DOE

---

### Maintenance Fee Waiver Held for Rejection

This office received the Maintenance Fee Waiver Certification (waiver) for the above listed mining claim(s). The waiver is not properly completed and does not meet the annual filing requirements.

In accordance with 43 Code of Federal Regulations (CFR) 3835.10, the name, address, and original signatures of all owners of the mining claim must be included on the waiver form. Please correct the discrepancy as noted below:

Doris Hagan Colby signed the waiver on behalf of Mary Nora Hagan Larman, the execution date on the attached Power of Attorney document reads August 7, 2015. If an agent signs, they should identify themselves as signing on behalf of an owner, and a Power of Attorney must accompany the waiver. The execution date on the Power of Attorney document must be current within 3 years. Therefore you must submit a current Power of Attorney document.

In order to correct the defect in the waiver, per 43 CFR 3835.93, you must provide this office with the requested information within 60 days of your receipt of this notice. If you are unable to provide this information, you have the option of paying the annual maintenance fee of \$165 per claim (\$165 per 20 acres for placer claims larger than 20 acres). If we do not receive the

requested corrections or the maintenance fees within the 60 day time frame, the claim(s) will be declared forfeited and closed.

If additional information is required, please contact Pauline Brown at 602-417-9360. Please include your AMC serial number(s) on all correspondence.

Sincerely,

A handwritten signature in black ink, consisting of a large, stylized 'E' followed by a horizontal line that extends to the right and then loops back to the left, crossing the 'E'.

 Elena Fink  
Deputy State Director  
Lands, Minerals and Energy Division

Enclosure(s)

---

USPS CERTIFIED MAIL

US Department of the Interior  
Bureau of Land Management  
1 N Central Ave Ste 800  
Phoenix, AZ 85004



9214 8901 9403 8395 7992 53

---

MARY N LARMAN  
310 KRUGER RD  
KRUGERVILLE TX 76227-9534



Date Produced: 10/28/2019

ConnectSuite Inc.:

The following is the delivery information for Certified Mail™/RRE item number 9214 8901 9403 8395 7992 53. Our records indicate that this item was delivered on 10/24/2019 at 12:36 p.m. in AUBREY, TX 76227. The scanned image of the recipient information is provided below.

Signature of Recipient :

A handwritten signature in black ink, appearing to be "CA" with a long horizontal stroke extending to the right.

Address of Recipient :

**310 KRUGER RD  
KRUGERVILLE, TX  
76227**

Thank you for selecting the Postal Service for your mailing needs. If you require additional assistance, please contact your local post office or Postal Service representative.

Sincerely,  
United States Postal Service

The customer reference number shown below is not validated or endorsed by the United States Postal Service. It is solely for customer use.

Customer Reference Number: C1688248.9449407

UNITED STATES  
DEPARTMENT OF THE INTERIOR  
BUREAU OF LAND MANAGEMENT

280

EE

353275  
407665  
410305

MAINTENANCE FEE WAIVER CERTIFICATION

FORM APPROVED  
OMB NO. 1004-0114  
Expires: January 31, 2020

SEE INSTRUCTIONS ON PAGE 2

19 DHC

20 DHC

1. This small miner waiver is filed for the assessment year beginning on September 1, 2017 and ending on September 1, 2018.
2. The undersigned and all related parties own ten or fewer mining claims, mill, or tunnel sites located and maintained on Federal lands in the United States of America on September 1, 2017 DHC.
3. The undersigned have performed the assessment work required by law for each mining claim listed prior to filing this waiver and understand that by filing this form, the undersigned must file an affidavit of assessment work with the Bureau of Land Management (BLM) by the December 30th following the filing of this waiver.
4. The undersigned understand that if the assessment work obligation has not yet come due under 30 U.S.C. 28 (for those claims in their first assessment year only), a notice of intent to hold reciting this condition must be recorded by the December 30th following the filing of this waiver.
5. The undersigned understand that mill and tunnel sites may also be listed on this waiver and be waived from payment of the maintenance fee, and that a notice of intent to hold for these sites is required to be filed with the BLM by the December 30th following the filing of this waiver.
6. The undersigned understand and acknowledge that pursuant to 43 U.S.C. 1212 and 18 U.S.C. 1001, the filing or recording of a false, fictitious, or fraudulent document with the BLM may result in a fine of up to \$250,000, a prison term not to exceed five years, or both.
7. The mining claims, mill or tunnel sites for which this waiver from payment of the maintenance fees is requested are:

CLAIM OR SITE NAME	BLM RECORDATION SERIAL NUMBER
1. Chippewa	353276
2. SIOUX	353275
3. BUCK	407667
4. BUTTE	407668
5. Cherokee	407669
6. Hopi	407672
7. Navajo	407678
8. Black Foot	407666
9. Flour Gold #8	407676
10. Doe	410305

The owner(s) (claimants) of the above mining claims and sites are:

10 Mary Nora Hagan-Harman Doris Hagan Colby  
 (Owner's Name - Please Print) (Owner's Signature) Agent  
 310 Kruger Rd. Krugerville P.O.A.  
 TX. 76227 (City) (State) (Zip Code)

9 Doris Hagan Colby Doris Hagan Colby  
 (Owner's Name - Please Print) (Owner's Signature)  
 P.O. Box 495 Winkelman Az. Winkelman Az. 85192  
 (Owner's Mailing Address) (City) (State) (Zip Code)

IS NOT LISTED AS AN OWNER ON ANY OF THE 10 CLAIMS, BUT IS APPOINTED  
 Attorney-in-fact; POA was signed on 8/7/2015  
 (Owner's Name - Please Print) (Owner's Signature)  
 DENIX, ARIZONA (City) (State) (Zip Code)

NEED A NEW POA  
 AC483 AC247  
 ENTERED SEP 18 2019  
 (Owner's Name - Please Print) (Owner's Signature)  
 BLM AZ STATE OFFICE (City) (State) (Zip Code)

RECEIVED



This document was prepared by:  
Mary Larman  
310 Kruger Road  
Krugerville, Texas 76227

Return To:  
Mary Larman  
310 Kruger Road  
Krugerville, Texas 76227

POWER OF ATTORNEY

OF

Mary Larman

RECEIVED  
BLM AZ STATE OFFICE  
2019 AUG 21 P 2:46  
TAMPA, ARIZONA

NOTICE: THE POWERS GRANTED BY THIS DOCUMENT ARE BROAD AND SWEEPING. THEY ARE EXPLAINED IN THE POWER OF ATTORNEY ACT, CHAPTER XII, TEXAS PROBATE CODE. IF YOU HAVE ANY QUESTIONS ABOUT THESE POWERS, OBTAIN COMPETENT LEGAL ADVICE. THIS DOCUMENT DOES NOT AUTHORIZE ANYONE TO MAKE MEDICAL AND OTHER HEALTH-CARE DECISIONS FOR YOU. YOU MAY REVOKE THIS POWER OF ATTORNEY IF YOU LATER WISH TO DO SO.



**I. PRINCIPAL AND ATTORNEY-IN-FACT**

I, Mary Larman, who reside at 310 Kruger Road, Krugerville, Texas 76227, appoint the following person to serve as my attorney-in-fact, to act for me in any lawful way with respect to the subjects indicated below:

Doris Colby  
Dudleyville, Arizona

**II. EFFECTIVE TIME**

This power of attorney is effective immediately and will continue to be effective until my death or until I become disabled or incapacitated. My disability or incapacity will be determined by my physician (or a physician chosen by my attorney-in-fact if I do not have a physician or if my physician is unavailable) and set forth in a written certification.

Pursuant to the Health Insurance Portability and Accountability Act of 1996 ("HIPAA") and all other applicable state and federal laws, and exclusively for the purpose of making a determination of my incapacitation or incapability of managing my financial affairs and obtaining an affidavit of such incapacitation by a physician, I authorize any health care provider to disclose to the person named herein as my "attorney-in-fact" any pertinent individually identifiable health information sufficient to determine whether I am mentally or physically capable of managing my financial affairs. In exercising such authority, my attorney-in-fact constitutes my "personal representative" as defined by HIPAA.

**III. POWERS OF ATTORNEY-IN-FACT**

To the extent permitted by law, my attorney-in-fact may act in my name, place, and stead in any way that I myself could with respect to the following matters:

**YOUR ATTORNEY-IN-FACT SHALL BE AUTHORIZED TO ENGAGE ONLY IN THOSE ACTIVITIES THAT ARE INITIALED.**

RECEIVED  
BLM AZ STATE OFFICE  
2019 AUG 21 P 2:46  
PHX. ARIZONA

(ML)

BUSINESS OPERATION TRANSACTIONS:

- Buy, sell, expand, reduce, or terminate a business interest, including but not limited to shares in a corporation, membership interests in a limited liability company, and partnership interests in a general, limited, or limited liability partnership.
- Manage and operate any business or business interest that I now have or later acquire, including but not limited to the authority to:
  - Enter into, amend, enforce, and terminate any business contract.
  - Disburse, receive, and demand money in the operation of the business.
  - Merge, reorganize, or sell a business or part of a business.
  - Determine the location, nature, and method of operating the business.
  - Hire and discharge employees and agents.
- If an agent is permitted by law to act for a principal, and subject to the terms of any partnership or operating agreement, perform any duty and exercise any right, power, or privilege that I have under a partnership or operating agreement, to enforce the terms of a partnership or operating agreement, and to defend, arbitrate, and settle any legal proceeding to which I am a party because of membership in a partnership or limited liability company.
- Exercise a right, power, or privilege that I have as the holder of a bond, share, or instrument of similar character and to defend, arbitrate, and settle any legal proceeding to which I am a party because of any bond, share, or similar instrument.
- Exercise all powers with respect to business operation transactions that I could if present and under no disability.

My attorney-in-fact is empowered to take all further action, including the payment of expenditures and the preparation and execution of all documents, my attorney-in-fact deems necessary or appropriate to fully effectuate the purposes of the foregoing matters.

REC. ARIZONA

2019 AUG 21 P 2:46

RECEIVED  
BLM AZ STATE OFFICE

IV. GENERAL PROVISIONS

- 1) Reliance By Third Parties. I hereby agree that any third party receiving a duly executed copy of this document may rely on and act under it. Revocation or termination of this power of attorney will be ineffective as to a third party unless and until that third party receives actual notice or knowledge of the revocation or termination. For myself and for my heirs, executors, legal representatives, devisees, and assigns, I hereby agree to indemnify and hold harmless any third party from any and all claims because of good faith reliance on this instrument.
- 2) Severability. If any provision in this power of attorney is found to be invalid or unenforceable, this invalidity or unenforceability will not affect the other provisions of this document, and the other provisions will be given effect without the invalid or unenforceable provision.
- 3) Revocation of Prior Powers of Attorney. I revoke all durable powers of attorney naming me as principal executed prior to this document, specifically excluding any health care powers of attorney and advance health care directives.
- 4) Revocation. I may revoke this power of attorney at any time.
- 5) Duty to Inform and Account. My attorney-in-fact shall timely inform me of any actions taken pursuant to this power of attorney. Failure of my attorney-in-fact to inform timely, as to third parties, shall not invalidate any action of the attorney-in-fact. My attorney-in-fact shall provide an accounting for all funds handled and all acts performed as my attorney-in-fact, but only upon my request or the request of a personal representative or a fiduciary acting on my behalf. Any requirement of my attorney-in-fact to file inventories and accounts with the county clerk or with the court is specifically waived.
- 6) Compensation and Reimbursement. My attorney-in-fact is entitled to reasonable compensation for services provided on my behalf pursuant to this power of attorney. My attorney-in-fact will be reimbursed for all reasonable expenses incurred relating to his or her responsibilities under this power of attorney.

PHOENIX, ARIZONA

2019 AUG 21 P 2:46

RECEIVED  
GLM AZ STATE OFFICE

- 7) No Personal Benefit. Except as specifically provided in this document, my attorney-in-fact may not personally benefit from any transaction engaged in or on my behalf, or use my assets to discharge any of his or her own legal obligations, excluding me and those I am legally obligated to support.
  
- 8) Liability of Attorney-in-Fact. All persons or entities that in good faith endeavor to carry out the provisions of this power of attorney will not be liable to me, my estate, or my heirs for any damages or claims arising because of their actions or inactions based on this power of attorney. My estate will indemnify and hold them harmless. A successor attorney-in-fact will not be liable for the acts of a prior attorney-in-fact.
  
- 9) Copies. A copy of this power of attorney shall be effective as an original for all purposes.

IN WITNESS WHEREOF, the undersigned has executed this power of attorney on the date set forth below.

Date: 7 Aug 2015 Mary Larman  
Signature of Mary Larman

RECEIVED  
BLM AZ STATE OFFICE  
2015 AUG 21 P 2:45  
TAMPA, ARIZONA

THE ATTORNEY-IN-FACT OR AGENT, BY ACCEPTING OR ACTING UNDER THE APPOINTMENT, ASSUMES THE FIDUCIARY AND OTHER LEGAL RESPONSIBILITIES OF AN AGENT.

ACKNOWLEDGMENT  
OF NOTARY PUBLIC

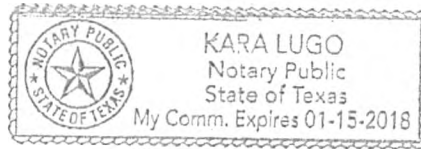
State of Texas

County of Denton

On this 7<sup>th</sup> day of August, 2015, before me, the undersigned Notary Public, personally appeared Mary Larman, personally known to me (or proved to me on the basis of satisfactory evidence) to be the individual who signed the foregoing power of attorney and acknowledged to me that he or she executed the same in his or her authorized capacity, and that by such signature, the person executed the instrument.

Witness my hand and seal.

Signature of Notary Public: Kara Lugo



RECEIVED  
BLM AZ STATE OFFICE  
2019 AUG 21 P 2:45  
TUCSON, ARIZONA

Donald Holcomb Jr., Albert & Bernice Heck,  
Edwin & Doris Colby, Mary & Joshua Harman,  
Micha, Malon, Odra, Paxton, & Quartin Harman,  
Dyston, Malissa, Lucas, Clubb, Edward &  
Sam Martinez, Ashley Larman, Trinity  
Lynn, Dominik Martinez, Triston, Tobin, &  
Thach, Harman, Anthony & Lynsi Noperi,  
Antonio, & Andres Noperi.

RECEIVED  
BLM AZ STATE OFFICE

2019 AUG 21 P 2:43

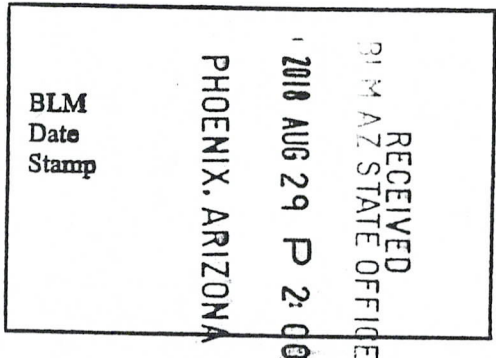
PHOENIX, ARIZONA

Mary Nora Hagan Larman  
 90 Doris Hagan Colby  
 P.O. Box 495  
 Winkelman, AZ 85192

Check here if this is a change of address.  
 Telephone: \_\_\_\_\_  
 E-mail address: \_\_\_\_\_

**AFFIDAVIT OF PERFORMANCE OF ANNUAL WORK**

1. State of Arizona, County of Yavapai ss:  
 2. I (Name) Mary Nora Hagan Larman  
 3. Reside at (Address) 310 Kruger Rd.



City Krugerville County Denton

State TX Zip 76227 being duly sworn, depose and say that I am a citizen of the United States, more than eighteen years of age, and that all of the facts set forth in this affidavit, subject to the provisions and penalties of 18 U.S.C. 1001 pertaining to the filing of false, fictitious, or fraudulent statements with the United States, are true and correct according to the best of my knowledge, information and belief.

4. Owner's name and address (if not shown in Items 1-3 above), \_\_\_\_\_

5. That I am personally acquainted with the mining claim(s). The work and improvements were made by and at the expense of the owner(s) of said claim(s). Said contiguous group of claims, listed on this document, are situated in the

Copper Basin (optional) Mining District; Yavapai County, Arizona.

Line No.	AMC NUMBER	CLAIM/SITE NAME	COUNTY RECORDER DATA (if available)	TWP	RNG	SEC
1	353276	Chippewa	372 4147	13N	3W	17-18
2	353275	Sioux	372 4148	13N	3W	17-18
3	407667	Buck		13N	3W	17
4	407668	Butte		13N	3W	17
5	407669	Cherokee		13N	3W	18
6	407677	Hopi		13N	3W	17

**ENTERED**  
 AUG 31 2018  
 BY: R Am

RECEIVED  
 BLM AZ STATE OFFICE  
 PHOENIX, ARIZONA  
 2018 AUG 29 P 2:00  
 BLM  
 Date  
 Stamp

7	407678	NAVAJO	13N	3W	18
8	407666	BLACK FOOT	13N	3W	18
9	407676	FLOUR GOLD #8	13N	3W	18
10	410305	DOE	13N	3W	17-18

6. That between the dates starting at 12 o'clock noon on September 1, 20 17 and ending at 12 o'clock noon on September 1, 20 18 at least \$ 1,000.00 dollars worth of work and improvements were done and performed upon said claim(s) or upon one or more of a contiguous group of claims for the benefit of all, wholly or partly outside of a contiguous group of claims for the benefit of all, not including the location work.

7. That the following persons were employed to perform the work and improvements described herein: Edwin & Doris Colby, Donald Holcomb, David Clark, Angus & Bruce Holcomb, Hargyn & Big Sister, Ronald & Christy (Cortez) Holcomb, Jimmie & Sarah Ann & Edward Martinez, Dominick Martinez, Anthony Nopri

8. That the work and improvements performed were: Added backhoe for roadwork & new samples to be tested at assayer. Toped & tressed brush on road.


9. Dated: 08-27-18 Signature: Doris Holcomb Colby P.O.A. for Larsha Massey

SUBSCRIBED AND SWORN TO before me, a Notary Public, this 27<sup>th</sup> day of AUGUST 20 18

By: DORIS HOLCOMB COLBY

Notary Public William M Prario

My Commission Expires JAN 10 2022



Bureau of Land Management  
 Arizona State Office  
[www.blm.gov/az](http://www.blm.gov/az)

No. of Claims: 10 x \$10 = \$100.  
 Check No.: 668 Init. SRG  
 Receipt No.: 4249060  
 For BLM Use Only

Form: MCF108  
 Revised July 2014  
 Page 2 of 2



176



This document was prepared by:  
Mary Larman  
310 Kruger Road  
Krugerville, Texas 76227

Return To:  
Mary Larman  
310 Kruger Road  
Krugerville, Texas 76227

## POWER OF ATTORNEY

OF

Mary Larman

NOTICE: THE POWERS GRANTED BY THIS DOCUMENT ARE BROAD AND SWEEPING. THEY ARE EXPLAINED IN THE POWER OF ATTORNEY ACT, CHAPTER XII, TEXAS PROBATE CODE. IF YOU HAVE ANY QUESTIONS ABOUT THESE POWERS, OBTAIN COMPETENT LEGAL ADVICE. THIS DOCUMENT DOES NOT AUTHORIZE ANYONE TO MAKE MEDICAL AND OTHER HEALTH-CARE DECISIONS FOR YOU. YOU MAY REVOKE THIS POWER OF ATTORNEY IF YOU LATER WISH TO DO SO.

PHOENIX, ARIZONA

DOC#514273021

2018 AUG 29 P 2:00

RECEIVED  
BLM AZ STATE OFFICE

**I. PRINCIPAL AND ATTORNEY-IN-FACT**

I, Mary Larman, who reside at 310 Kruger Road, Krugerville, Texas 76227, appoint the following person to serve as my attorney-in-fact, to act for me in any lawful way with respect to the subjects indicated below:

Doris Colby  
Dudleyville, Arizona

**II. EFFECTIVE TIME**

This power of attorney is effective immediately and will continue to be effective until my death or until I become disabled or incapacitated. My disability or incapacity will be determined by my physician (or a physician chosen by my attorney-in-fact if I do not have a physician or if my physician is unavailable) and set forth in a written certification.

Pursuant to the Health Insurance Portability and Accountability Act of 1996 ("HIPAA") and all other applicable state and federal laws, and exclusively for the purpose of making a determination of my incapacitation or incapability of managing my financial affairs and obtaining an affidavit of such incapacitation by a physician, I authorize any health care provider to disclose to the person named herein as my "attorney-in-fact" any pertinent individually identifiable health information sufficient to determine whether I am mentally or physically capable of managing my financial affairs. In exercising such authority, my attorney-in-fact constitutes my "personal representative" as defined by HIPAA.

**III. POWERS OF ATTORNEY-IN-FACT**

To the extent permitted by law, my attorney-in-fact may act in my name, place, and stead in any way that I myself could with respect to the following matters:

**YOUR ATTORNEY-IN-FACT SHALL BE AUTHORIZED TO ENGAGE ONLY IN THOSE ACTIVITIES THAT ARE INITIALED.**

RECEIVED  
BLM AZ STATE OFFICE  
2018 AUG 29 P 2:00  
PHOENIX, ARIZONA

(ML)

BUSINESS OPERATION TRANSACTIONS:

- Buy, sell, expand, reduce, or terminate a business interest, including but not limited to shares in a corporation, membership interests in a limited liability company, and partnership interests in a general, limited, or limited liability partnership.
- Manage and operate any business or business interest that I now have or later acquire, including but not limited to the authority to:
  - Enter into, amend, enforce, and terminate any business contract.
  - Disburse, receive, and demand money in the operation of the business.
  - Merge, reorganize, or sell a business or part of a business.
  - Determine the location, nature, and method of operating the business.
  - Hire and discharge employees and agents.
- If an agent is permitted by law to act for a principal, and subject to the terms of any partnership or operating agreement, perform any duty and exercise any right, power, or privilege that I have under a partnership or operating agreement, to enforce the terms of a partnership or operating agreement, and to defend, arbitrate, and settle any legal proceeding to which I am a party because of membership in a partnership or limited liability company.
- Exercise a right, power, or privilege that I have as the holder of a bond, share, or instrument of similar character and to defend, arbitrate, and settle any legal proceeding to which I am a party because of any bond, share, or similar instrument.
- Exercise all powers with respect to business operation transactions that I could if present and under no disability.

My attorney-in-fact is empowered to take all further action, including the payment of expenditures and the preparation and execution of all documents, as my attorney-in-fact deems necessary or appropriate to fully effectuate the purposes of the foregoing matters.

PHOENIX, ARIZONA

2018 AUG 29 P 1:59

RECEIVED  
BIMAZ STATE OFFICE

#### IV. GENERAL PROVISIONS

- 1) Reliance By Third Parties. I hereby agree that any third party receiving a duly executed copy of this document may rely on and act under it. Revocation or termination of this power of attorney will be ineffective as to a third party unless and until that third party receives actual notice or knowledge of the revocation or termination. For myself and for my heirs, executors, legal representatives, devisees, and assigns, I hereby agree to indemnify and hold harmless any third party from any and all claims because of good faith reliance on this instrument.
- 2) Severability. If any provision in this power of attorney is found to be invalid or unenforceable, this invalidity or unenforceability will not affect the other provisions of this document, and the other provisions will be given effect without the invalid or unenforceable provision.
- 3) Revocation of Prior Powers of Attorney. I revoke all durable powers of attorney naming me as principal executed prior to this document, specifically excluding any health care powers of attorney and advance health care directives.
- 4) Revocation. I may revoke this power of attorney at any time.
- 5) Duty to Inform and Account. My attorney-in-fact shall timely inform me of any actions taken pursuant to this power of attorney. Failure of my attorney-in-fact to inform timely, as to third parties, shall not invalidate any action of the attorney-in-fact. My attorney-in-fact shall provide an accounting for all funds handled and all acts performed as my attorney-in-fact, but only upon my request or the request of a personal representative or a fiduciary acting on my behalf. Any requirement of my attorney-in-fact to file inventories and accounts with the county clerk or with the court is specifically waived.
- 6) Compensation and Reimbursement. My attorney-in-fact is entitled to reasonable compensation for services provided on my behalf pursuant to this power of attorney. My attorney-in-fact will be reimbursed for all reasonable expenses incurred relating to his or her responsibilities under this power of attorney.

PHOENIX, ARIZONA

- 7) No Personal Benefit. Except as specifically provided in this document, my attorney-in-fact may not personally benefit from any transaction engaged in or on my behalf, or use my assets to discharge any of his or her own legal obligations, excluding me and those I am legally obligated to support.
  
- 8) Liability of Attorney-in-Fact. All persons or entities that in good faith endeavor to carry out the provisions of this power of attorney will not be liable to me, my estate, or my heirs for any damages or claims arising because of their actions or inactions based on this power of attorney. My estate will indemnify and hold them harmless. A successor attorney-in-fact will not be liable for the acts of a prior attorney-in-fact.
  
- 9) Copies. A copy of this power of attorney shall be effective as an original for all purposes.

IN WITNESS WHEREOF, the undersigned has executed this power of attorney on the date set forth below.

Date: 7 Aug 2015 Mary Larman  
Signature of Mary Larman

RECEIVED  
AZ STATE OFFICE  
2010 AUG 29 P 1:59  
PHOENIX, ARIZONA

THE ATTORNEY-IN-FACT OR AGENT, BY ACCEPTING OR ACTING UNDER THE APPOINTMENT, ASSUMES THE FIDUCIARY AND OTHER LEGAL RESPONSIBILITIES OF AN AGENT.

ACKNOWLEDGMENT  
OF NOTARY PUBLIC

State of Texas


County of Denton

On this 7<sup>th</sup> day of August, 2015, before me, the undersigned Notary Public, personally appeared Mary Larman, personally known to me (or proved to me on the basis of satisfactory evidence) to be the individual who signed the foregoing power of attorney and acknowledged to me that he or she executed the same in his or her authorized capacity, and that by such signature, the person executed the instrument.

Witness my hand and seal.

Signature of Notary Public:

Kara Lugo



RECEIVED  
PHOENIX, ARIZONA  
2018 AUG 29 P 1:59  
AZ STATE OFFICE

**United States Department of the Interior**  
**Bureau of Land Management**  
 DIV OF LANDS, MINRLS & ENERGY  
 ONE N CENTRAL AVE  
 PHOENIX, AZ 85004 -4427  
 Phone: 602-417-9200

Receipt

No: 4249060

<b>Transaction #:</b> 4364544	
<b>Date of Transaction:</b> 08/29/2018	
CUSTOMER:	
MARY LARMAN 310 KRUGER RD KRUGERVILLE, TX 76227-9534 US	

LINE #	QTY	DESCRIPTION	REMARKS	UNIT PRICE	TOTAL
1	1.00	LOCATABLE MINERALS / MINING CLAIMS- NOT NEW-UNADJUD, ONE AUTH NO. ONLY / MINING CLAIM MONEY RECEIVED CASES: AMC353276/\$100.00	2018 POL & 2019 WAIV (10)	- n/a -	100.00
<b>TOTAL:</b>					<b>\$100.00</b>

PAYMENT INFORMATION			
1	AMOUNT:	100.00	POSTMARKED: N/A
	TYPE:	CHECK	RECEIVED: 08/29/2018
	CHECK NO:	668	
	NAME:	COLBY, DORIS H PO BOX 495 WINKELMAN AZ 85192 US	

REMARKS

This receipt was generated by the automated BLM Collections and Billing System and is a paper representation of a portion of the official electronic record contained therein.

Donald E. Holcomb Jr.  
P.O. Box 5  
Winkelman, AZ.  
85192

2018-0044506  
08/28/2018 10:13:53 AM ADL Page: 1 of 2  
Leslie M. Hoffman  
OFFICIAL RECORDS OF YAVAPAI COUNTY \$15.00  
DORIS HAGAN COLBY

407665

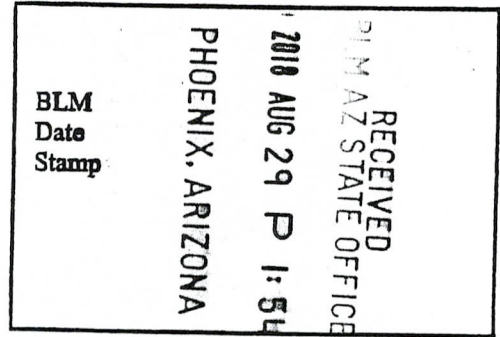
Check here is this is a change of address.  
Telephone: \_\_\_\_\_  
E-mail address: \_\_\_\_\_



410305

**AFFIDAVIT OF PERFORMANCE OF ANNUAL WORK**

1. State of Arizona, County of Yavapai ss:  
2. I (Name) Donald E. Holcomb Jr  
3. Reside at (Address) 4244 Nepal  
Duddleyville AZ. P.O. Box 495  
City Winkelman County Pinal

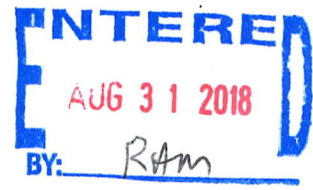


State AZ zip 85192 being duly sworn, depose and say that I am a citizen of the United States, more than eighteen years of age, and that all of the facts set forth in this affidavit, subject to the provisions and penalties of 18 U.S.C. 1001 pertaining to the filing of false, fictitious, or fraudulent statements with the United States, are true and correct according to the best of my knowledge, information and belief.  
4. Owner's name and address (if not shown in items 1-3 above): \_\_\_\_\_

5. That I am personally acquainted with the mining claim(s). The work and improvements were made by and at the expense of the owner(s) of said claim(s). Said contiguous group of claims, listed on this document, are situated in the Copper Basin (optional) Mining District; Yavapai County, Arizona.

Line No.	AMC NUMBER	CLAIM/SITE NAME	COUNTY RECORDER DATA (if available)	TWP	RNG	SEC
1	407686	Rose		13N	3W	17
2	407679	Plymouth		13N	3W	8
3	407680	Plymouth #2		13N	3W	8
4	407681	Plymouth #3		13N	3W	8
5	407682	Plymouth #4		13N	3W	8
6	407683	Plymouth #5		13N	3W	8

Form: MCF108  
Revised July 2014  
Page 1 of 2





RECEIVED  
BLM AZ STATE OFFICE  
2018 AUG 29 P 1:54  
PHOENIX, ARIZONA  
BLM  
Date  
Stamp

7	407684	Plymouth #6	13N	3W	8
8	407685	Plymouth #7	13N	3W	8
9	40771	Finch	13N	3W	8
10	40806	Finch #2	13N	3W	8

6. That between the dates starting at 12 o'clock noon on September 1, 20 17 and ending at 12 o'clock noon on September 1, 20 18 at least \$ 1,000.00 dollars worth of work and improvements were done and performed upon said claim(s) or upon one or more of a contiguous group of claims for the benefit of all, wholly or partly outside of a contiguous group of claims for the benefit of all, not including the location work.

7. That the following persons were employed to perform the work and improvements described herein: Doris & Edwin Colby, Pamela & Edward Martinez, Dominick Martinez, Anthony Nop, Dorothy Holcomb, Arnold & Kristy Contreras, Ruiz & Eric Holcomb, David Scott, Jeremiah Jarner, Hannah Contreras, Haugh & Biggo Sikes.

8. That the work and improvements performed were: Worked on roads, filled in crevasses with rock, load & tossed brush, dug samples to be sent to assayers.


9. Dated: 8-28-18 Signature: [Signature]

SUBSCRIBED AND SWORN TO before me, a Notary Public, this 28 day of August 20 18

By: Donald E Holcomb Jr

Notary Public Mich. G. Ritter

My Commission Expires 03/14/2019




Bureau of Land Management  
Arizona State Office  
[www.blm.gov/az](http://www.blm.gov/az)

No. of Claims: 10 x \$10 = \$100.  
Check No.: 668 Init. EG  
Receipt No.: 4249032  
For BLM Use Only

Form: MCF108  
Revised July 2014  
Page 2 of 2

This form is available from the Arizona Geological Survey and may be reproduced.



**United States Department of the Interior**  
**Bureau of Land Management**  
 DIV OF LANDS, MINRLS & ENERGY  
 ONE N CENTRAL AVE  
 PHOENIX, AZ 85004 -4427  
 Phone: 602-417-9200

Receipt

No: 4249032

<b>Transaction #:</b> 4364509	
<b>Date of Transaction:</b> 08/29/2018	
CUSTOMER:	
DONALD HOLCOMB PO BOX 495 WINKELMAN, AZ 85192-0011 US	

LINE #	QTY	DESCRIPTION	REMARKS	UNIT PRICE	TOTAL
1	1.00	LOCATABLE MINERALS / MINING CLAIMS- NOT NEW-UNADJUD, ONE AUTH NO. ONLY / MINING CLAIM MONEY RECEIVED <b>CASES: AMC407686/\$100.00</b>	2018 POL & 2019 WAIV (10)	- n/a -	100.00
<b>TOTAL:</b>					<b>\$100.00</b>

PAYMENT INFORMATION			
1	AMOUNT:	100.00	POSTMARKED: N/A
	TYPE:	CHECK	RECEIVED: 08/29/2018
	CHECK NO:	668	
	NAME:	HOLCOMB, DONALD PO BOX 495 WINKELMAN AZ 85192-0011 US	

REMARKS

This receipt was generated by the automated BLM Collections and Billing System and is a paper representation of a portion of the official electronic record contained therein.

UNITED STATES  
DEPARTMENT OF THE INTERIOR  
BUREAU OF LAND MANAGEMENT

MAINTENANCE FEE WAIVER CERTIFICATION

SEE INSTRUCTIONS ON PAGE 2

353275  
407665  
410305  
FORM APPROVED  
OMB NO. 1004-0114  
Expires: January 31, 2020

435

18 DAC

19 DAC

- This small miner waiver is filed for the assessment year beginning on September 1, ~~2017~~ and ending on September 1, ~~2018~~.
- The undersigned and all related parties owned ten or fewer mining claims, mill, or tunnel sites located and maintained on Federal lands in the United States of America on September 1, ~~2017~~ 2018 <sup>DAC</sup>
- The undersigned have performed the assessment work required by law for each mining claim listed prior to filing this waiver and understand that by filing this form, the undersigned must file an affidavit of assessment work with the Bureau of Land Management (BLM) by the December 30th following the filing of this waiver.
- The undersigned understand that if the assessment work obligation has not yet come due under 30 U.S.C. 28 (for those claims in their first assessment year only), a notice of intent to hold reciting this condition must be recorded by the December 30th following the filing of this waiver.
- The undersigned understand that mill and tunnel sites may also be listed on this waiver and be waived from payment of the maintenance fee, and that a notice of intent to hold for these sites is required to be filed with the BLM by the December 30th following the filing of this waiver.
- The undersigned understand and acknowledge that pursuant to 43 U.S.C. 1212 and 18 U.S.C. 1001, the filing or recording of a false, fictitious, or fraudulent document with the BLM may result in a fine of up to \$250,000, a prison term not to exceed five years, or both.
- The mining claims, mill or tunnel sites for which this waiver from payment of the maintenance fees is requested are:

CLAIM OR SITE NAME	BLM RECORDATION SERIAL NUMBER
1. Chippewa	353276 (913)
2. Sioux	353275
3. Buck	407667
4. Butte	407668
5. Cherokeee	407669
6. Hopi	407677
7. Navajo	407678
8. Black Foot	407666
9. Flour Gold #8	407676
10. Doe	410305

The owner(s) (claimants) of the above mining claims and sites are:

<sup>10 et</sup> Mary Nord Hagan Larman Doris Hagan Colby <sup>Agent</sup>  
 (Owner's Name - Please Print) (Owner's Signature) <sup>P.O.A.</sup>  
310 Kruger Rd. Krugerville \_\_\_\_\_  
 (Owner's Mailing Address) (City) (State) (Zip Code)  
TX. 76227

<sup>NOT LISTED AS AN OWNER</sup>  
<sup>PB</sup> Doris Hagan Colby Doris Hagan Colby  
 (Owner's Name - Please Print) (Owner's Signature)  
P.O. Box 495 Winkelman AZ Winkelman Az. 85192  
 (Owner's Mailing Address) (City) (State) (Zip Code)

\_\_\_\_\_  
 (Owner's Name - Please Print) (Owner's Signature)  
 \_\_\_\_\_  
 (Owner's Mailing Address) (State) (Zip Code)

\_\_\_\_\_  
 (Owner's Name - Please Print) (Owner's Signature)  
 \_\_\_\_\_  
 (Owner's Mailing Address) (City) (State) (Zip Code)

(Continued on page 2)

PHOENIX, ARIZONA  
 RECEIVED BLM AZ STATE OFFICE  
 LARMAN MARY N - Listed as sole owner on all  
 10 - claims listed above. PB  
 ENTERED SEP 13 2018  
 Ac 483  
 2:00 P 29 AUG 2018

NW/PB

(Owner's Name - Please Print)	(Owner's Signature)
(Owner's Mailing Address)	(City) (State) (Zip Code)
(Owner's Name - Please Print)	(Owner's Signature)
(Owner's Mailing Address)	(City) (State) (Zip Code)
(Owner's Name - Please Print)	(Owner's Signature)
(Owner's Mailing Address)	(City) (State) (Zip Code)
(Owner's Name - Please Print)	(Owner's Signature)
(Owner's Mailing Address)	(City) (State) (Zip Code)

18 U.S.C. 1001 and 43 U.S.C. 1212 make it a crime for any person knowingly and willfully to make to any department or agency of the United States any false, fictitious or fraudulent statements or representations as to any matter within its jurisdiction.

**INSTRUCTIONS**

1. This certification is made under the provisions of 43 U.S.C. § 1744 and 30 U.S.C. §28-28k and the regulations thereunder (43 CFR Part 3830).
2. The claimant(s) must fill in the dates in paragraph 1 for the beginning and ending of the assessment year for which this waiver is sought.
3. The claimant(s) must fill in the date in paragraph 2 for the beginning of the assessment year for which this waiver is sought.
4. All claim and site names and BLM serial numbers must be listed for the mining claims, mill sites, and tunnel sites for which the waiver is sought.
5. All owners of the mining claims, mill sites, and tunnel sites and their addresses must be given.
6. This waiver form must be signed by all the claimants or their designated agent, in original form. If an agent is designated, a notarized designation of agent, signed by all of the claimants with proper address given, must be submitted with this waiver.
7. This form must be filed no later than September 1st for the upcoming assessment year in the BLM State Office where the mining claims or sites are recorded, or the waiver cannot be granted by the BLM. (Example: To obtain a waiver for the assessment year 2012, which begins on September 1, 2011, you must qualify for and file for a waiver no later than September 1, 2011, in the proper BLM State Office.)
8. For all mining claims which require assessment work, you must record an affidavit of labor on or before the December 30th immediately following the filing of this waiver. For all other mining claims or sites waived, you must record a notice of intent to hold on or before the December 30th immediately following the filing of this waiver.
9. Mill and tunnel sites may also be listed on this waiver and be waived from payment of the maintenance fee. A notice of intent to hold for these sites is required to be filed by the December 30th following the filing of this waiver.

FOR OFFICIAL USE ONLY

383

PERZ

410305  
407665

FORM APPROVED  
OMB NO. 1004-0114  
Expires: January 31, 2020  
410305

MAINTENANCE FEE WAIVER CERTIFICATION

SEE INSTRUCTIONS ON PAGE 2

- This small miner waiver is filed for the assessment year beginning on September 1, 2018 and ending on September 1, 2019.
- The undersigned and all related parties owned ten or fewer mining claims, mill, or tunnel sites located and maintained on Federal lands in the United States of America on September 1, 2018.
- The undersigned have performed the assessment work required by law for each mining claim listed prior to filing this waiver and understand that by filing this form, the undersigned must file an affidavit of assessment work with the Bureau of Land Management (BLM) by the December 30th following the filing of this waiver.
- The undersigned understand that if the assessment work obligation has not yet come due under 30 U.S.C. 28 (for those claims in their first assessment year only), a notice of intent to hold reciting this condition must be recorded by the December 30th following the filing of this waiver.
- The undersigned understand that mill and tunnel sites may also be listed on this waiver and be waived from payment of the maintenance fee, and that a notice of intent to hold for these sites is required to be filed with the BLM by the December 30th following the filing of this waiver.
- The undersigned understand and acknowledge that pursuant to 43 U.S.C. 1212 and 18 U.S.C. 1001, the filing or recording of a false, fictitious, or fraudulent document with the BLM may result in a fine of up to \$250,000, a prison term not to exceed five years, or both.
- The mining claims, mill or tunnel sites for which this waiver from payment of the maintenance fees is requested are:

CLAIM OR SITE NAME	BLM RECORDATION SERIAL NUMBER
1. Finch #3	410307 (913)
2. Finch #4	410308
3. Finch #5	407672
4. Finch #6	407673
5. Finch #7	410309
6. Finch #8	410310
7. Finch #9	407674
8. Javelina	410312
9. Jack Rabbit	410311
10. Apache	407665

The owner(s) (claimants) of the above mining claims and sites are:

Pamela F. Martinez  
 (Owner's Name - Please Print)  
 801 S. MANN  
 (Owner's Mailing Address)

Pamela F. Martinez  
 (Owner's Signature)  
 Tucson AZ 85710  
 (City) (State) (Zip Code)

\_\_\_\_\_  
 (Owner's Name - Please Print)  
 \_\_\_\_\_  
 (Owner's Mailing Address)

\_\_\_\_\_  
 (Owner's Signature)  
 \_\_\_\_\_  
 (City) (State) (Zip Code)

\_\_\_\_\_  
 (Owner's Name - Please Print)  
 \_\_\_\_\_  
 (Owner's Mailing Address)

\_\_\_\_\_  
 (Owner's Signature)  
 \_\_\_\_\_  
 (City) (State) (Zip Code)

\_\_\_\_\_  
 (Owner's Name - Please Print)  
 \_\_\_\_\_  
 (Owner's Mailing Address)

\_\_\_\_\_  
 (Owner's Signature)  
 \_\_\_\_\_  
 (City) (State) (Zip Code)

(Continued on page 2)

ENTERED  
 SEP 10 2018  
 BY: POS

RECEIVED  
 PHOENIX, ARIZONA  
 2018 AUG 27 P 2:41  
 BLM AZ STATE OFFICE

(Owner's Name - Please Print)	(Owner's Signature)		
(Owner's Mailing Address)	(City)	(State)	(Zip Code)
(Owner's Name - Please Print)	(Owner's Signature)		
(Owner's Mailing Address)	(City)	(State)	(Zip Code)
(Owner's Name - Please Print)	(Owner's Signature)		
(Owner's Mailing Address)	(City)	(State)	(Zip Code)
(Owner's Name - Please Print)	(Owner's Signature)		
(Owner's Mailing Address)	(City)	(State)	(Zip Code)

18 U.S.C. 1001 and 43 U.S.C. 1212 make it a crime for any person knowingly and willfully to make to any department or agency of the United States any false, fictitious or fraudulent statements or representations as to any matter within its jurisdiction.

**INSTRUCTIONS**

1. This certification is made under the provisions of 43 U.S.C. § 1744 and 30 U.S.C. §28-28k and the regulations thereunder (43 CFR Part 3830).
2. The claimant(s) must fill in the dates in paragraph 1 for the beginning and ending of the assessment year for which this waiver is sought.
3. The claimant(s) must fill in the date in paragraph 2 for the beginning of the assessment year for which this waiver is sought.
4. All claim and site names and BLM serial numbers must be listed for the mining claims, mill sites, and tunnel sites for which the waiver is sought.
5. All owners of the mining claims, mill sites, and tunnel sites and their addresses must be given.
6. This waiver form must be signed by all the claimants or their designated agent, in original form. If an agent is designated, a notarized designation of agent, signed by all of the claimants with proper address given, must be submitted with this waiver.
7. This form must be filed no later than September 1st for the upcoming assessment year in the BLM State Office where the mining claims or sites are recorded, or the waiver cannot be granted by the BLM. (Example: To obtain a waiver for the assessment year 2011, which begins on September 1, 2011, you must qualify for and file for a waiver no later than September 1, 2011, in the proper BLM State Office.)
8. For all mining claims which require assessment work, you must record an affidavit of labor on or before the December 30th immediately following the filing of this waiver. For all other mining claims or sites waived, you must record a notice of intent to hold on or before the December 30th immediately following the filing of this waiver.
9. Mill and tunnel sites may also be listed on this waiver and be waived from payment of the maintenance fee. A notice of intent to hold for these sites is required to be filed by the December 30th following the filing of this waiver.

RECEIVED  
 STATE OFFICE  
 SEP 23 2:41  
 PHOENIX, ARIZONA

FOR OFFICIAL USE ONLY

UNITED STATES  
DEPARTMENT OF THE INTERIOR  
BUREAU OF LAND MANAGEMENT

437

219

407665  
410305  
FORM APPROVED  
OMB NO. 1004-0114  
Expires: January 31, 2020

MAINTENANCE FEE WAIVER CERTIFICATION

SEE INSTRUCTIONS ON PAGE 2

2018 Del

2019 Del

- This small miner waiver is filed for the assessment year beginning on September 1, 2017 and ending on September 1, 2018
- The undersigned and all related parties owned ten or fewer mining claims, mill, or tunnel sites located and maintained on Federal lands in the United States of America on September 1, 2017
- The undersigned have performed the assessment work required by law for each mining claim listed prior to filing this waiver and understand that by filing this form, the undersigned must file an affidavit of assessment work with the Bureau of Land Management (BLM) by the December 30th following the filing of this waiver.
- The undersigned understand that if the assessment work obligation has not yet come due under 30 U.S.C. 28 (for those claims in their first assessment year only), a notice of intent to hold reciting this condition must be recorded by the December 30th following the filing of this waiver.
- The undersigned understand that mill and tunnel sites may also be listed on this waiver and be waived from payment of the maintenance fee, and that a notice of intent to hold for these sites is required to be filed with the BLM by the December 30th following the filing of this waiver.
- The undersigned understand and acknowledge that pursuant to 43 U.S.C. 1212 and 18 U.S.C. 1001, the filing or recording of a false, fictitious, or fraudulent document with the BLM may result in a fine of up to \$250,000, a prison term not to exceed five years, or both.
- The mining claims, mill or tunnel sites for which this waiver from payment of the maintenance fees is requested are:

CLAIM OR SITE NAME	BLM RECORDATION SERIAL NUMBER
1. Rose	40 76 86 (913)
2. Plymouth	40 76 79
3. Plymouth #2	40 76 80
4. Plymouth #3	40 76 81
5. Plymouth #4	40 76 82
6. Plymouth #5	40 76 83
7. Plymouth #6	40 76 84
8. Plymouth #7	40 76 85
9. Finch	40 76 71
10. Finch #2	41 03 06

The owner(s) (claimants) of the above mining claims and sites are:

10/11 DONALD B. HOLCOMB JR  
Holcomb  
(Owner's Name - Please Print)

[Signature]  
(Owner's Signature)

848 W. PORTOBELLO  
(Owner's Mailing Address)

MESA AR 85210  
(City) (State) (Zip Code)

AC170 Entered  
Address Updated  
PB  
(Owner's Name - Please Print)

(Owner's Signature)

(Owner's Mailing Address)

(City) (State) (Zip Code)

(Owner's Name - Please Print)

(Owner's Signature)

(Owner's Mailing Address)

(City) (State) (Zip Code)

PHOENIX, ARIZONA

(Owner's Name - Please Print)

ENTERED SEP 12 2018  
PB  
(Owner's Signature)

(Owner's Mailing Address)

(City) (State) (Zip Code)

RECEIVED BLM AZ STATE OFFICE  
AC 483 & AC 170  
AUG 29 11:50 AM 2018

10/11

(Owner's Name - Please Print)	(Owner's Signature)
(Owner's Mailing Address)	(City) (State) (Zip Code)
(Owner's Name - Please Print)	(Owner's Signature)
(Owner's Mailing Address)	(City) (State) (Zip Code)
(Owner's Name - Please Print)	(Owner's Signature)
(Owner's Mailing Address)	(City) (State) (Zip Code)
(Owner's Name - Please Print)	(Owner's Signature)
(Owner's Mailing Address)	(City) (State) (Zip Code)

18 U.S.C. 1001 and 43 U.S.C. 1212 make it a crime for any person knowingly and willfully to make to any department or agency of the United States any false, fictitious or fraudulent statements or representations as to any matter within its jurisdiction.

**INSTRUCTIONS**

1. This certification is made under the provisions of 43 U.S.C. § 1744 and 30 U.S.C. §28-28k and the regulations thereunder (43 CFR Part 3830).
2. The claimant(s) must fill in the dates in paragraph 1 for the beginning and ending of the assessment year for which this waiver is sought.
3. The claimant(s) must fill in the date in paragraph 2 for the beginning of the assessment year for which this waiver is sought.
4. All claim and site names and BLM serial numbers must be listed for the mining claims, mill sites, and tunnel sites for which the waiver is sought.
5. All owners of the mining claims, mill sites, and tunnel sites and their addresses must be given.
6. This waiver form must be signed by all the claimants or their designated agent, in original form. If an agent is designated, a notarized designation of agent, signed by all of the claimants with proper address given, must be submitted with this waiver.
7. This form must be filed no later than September 1st for the upcoming assessment year in the BLM State Office where the mining claims or sites are recorded, or the waiver cannot be granted by the BLM. (Example: To obtain a waiver for the assessment year 2012, which begins on September 1, 2011, you must qualify for and file for a waiver no later than September 1, 2011, in the proper BLM State Office.)
8. For all mining claims which require assessment work, you must record an affidavit of labor on or before the December 30th immediately following the filing of this waiver. For all other mining claims or sites waived, you must record a notice of intent to hold on or before the December 30th immediately following the filing of this waiver.
9. Mill and tunnel sites may also be listed on this waiver and be waived from payment of the maintenance fee. A notice of intent to hold for these sites is required to be filed by the December 30th following the filing of this waiver.

FOR OFFICIAL USE ONLY



### Customer Name Update Screen

System ID:MC

Name: HOLCOMB DONALD E JR

Lookup

Proprietor #: 2315724

Renumber To:

Category: P - PRIVATE

Address: 848 W PORTOBELLO AVE

*Address Updated  
AC 170 per 2019 WVR  
ENTERED SEP 12 2018  
PB*

City: MESA

State: AZ

Lookup

Zip: 852108252

UNDELIVERABLE

No Annual Reminders

Email:

Phone:

Save

Save/Override DataFlux

Delete

Renumber

Customer details successfully saved for Customer Id 2315724

### Customer Name Update Screen

**System ID:MC**

Name: HOLCOMB DONALD E JR

Lookup

Proprietor #: 2315724

Renumber To:

Category: P - PRIVATE

Address: PO BOX 495

*← Previous Address*  
*PB*

City: WINKELMAN

State: AZ

Lookup

Zip: 851920011

UNDELIVERABLE

No Annual Reminders

Email:

Phone:

Save

Save/Override DataFlux

Delete

Renumber

When Recorded Return Document to:

Pamela F. Martinez  
c/o Doris Colby  
P.O. Box 495  
Winkelman Az. 85192

410305  
407665

Check here if this is a change of address.

Telephone: \_\_\_\_\_

E-mail address: \_\_\_\_\_

THIS IS A CONFORMED COPY OF INSTRUMENT/  
RECEPTION # 2018-0044250

RECORDED ON 8/27/18 AT 12:19pm

LESLIE M. HOFFMAN, YAVAPAI CO. RECORDER

[Signature] DEPUTY

AFFIDAVIT OF PERFORMANCE OF ANNUAL WORK

1. State of Arizona, County of Yavapai ss:

2. I (Name) Pamela F. Martinez

3. Reside at (Address) 301 S. Mann Ave.

City Tucson County Pima

State AZ Zip 85710 being duly sworn, depose and say that I am a citizen of the United States, more than eighteen years of age, and that all of the facts set forth in this affidavit, subject to the provisions and penalties of 18 U.S.C. 1001 pertaining to the filing of false, fictitious, or fraudulent statements with the United States, are true and correct according to the best of my knowledge, information and belief.

4. Owner's name and address (If not shown in Items 1-3 above). \_\_\_\_\_

5. That I am personally acquainted with the mining claim(s). The work and improvements were made by and at the expense of the owner(s) of said claim(s). Said contiguous group of claims, listed on this document, are situated in the

Copper Basin (optional) Mining District; Yavapai County, Arizona.

RECEIVED  
YAVAPAI STATE OFFICE  
2018 AUG 27 P 2:40  
PHOENIX, ARIZONA  
BLM  
Date  
Stamp

Line No.	AMC NUMBER	CLAIM/SITE NAME	COUNTY RECORDER DATA (If available)	TWP	RNG	SEC
1	410307	Finch #3		13N	3W	8
2	410308	Finch #4		13N	3W	8
3	407672	Finch #5		13N	3W	8
4	407673	Finch #6		13N	3W	8
5	410309	Finch #7		13N	3W	8
6	410310	Finch #8		13N	3W	8

Form: MCF108  
Revised July 2014  
Page 1 of 2

ENTERED  
AUG 29 2018  
BY: RAM

BLM  
Date  
Stamp

RECEIVED  
AZ STATE  
OFFICE

2018 AUG 27 P 2

PHOENIX, ARIZONA

7	407674	Finch #9	13 N 3 W	18
8	410312	Javelina	13 N 3 W	18
9	410311	Jack Rabbit	13 N 3 W	18
10	407665	Apache	13 N 3 W	18

6. That between the dates starting at 12 o'clock noon on September 1, 20 17 and ending at 12 o'clock noon on September 1, 20 18 at least \$ 1,000 dollars worth of work and improvements were done and performed upon said claim(s) or upon one or more of a contiguous group of claims for the benefit of all, wholly or partly outside of a contiguous group of claims for the benefit of all, not including the location work.

7. That the following persons were employed to perform the work and improvements described herein: DOMINIK MARTINEZ, PAMELA MARTINEZ, ANTONY NOFERI, EDUARDO MARTINEZ, DORIS COLBY, DONALD HILCOMB JR., EDWIN COLBY

8. That the work and improvements performed were: DID ROAD WORK CONSISTING OF FILLING IN CREVISE'S WITH ROCKS AND DIRT, LOPPED & TOSSED BRANCH OFF OVER GROWN BRUSH. COLLECTED SAMPLES FOR CHEMISTRY.

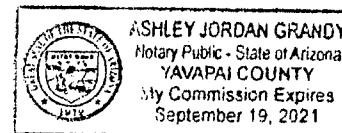
9. Dated: 8-27-18 Signature: Pamela F. Martinez

SUBSCRIBED AND SWORN TO before me, a Notary Public, this 27<sup>th</sup> day of August 20 18

By: Pamela F. Martinez

Notary Public Ashley Jordan Grandy

My Commission Expires 09/19/2021



Bureau of Land Management  
Arizona State Office  
[www.blm.gov/az](http://www.blm.gov/az)

No. of Claims: 10 x \$10 = 100<sup>00</sup>  
 Check No.: \_\_\_\_\_ Init. PER  
 Receipt No.: 4246333  
 For BLM Use Only

Form: MCF108  
Revised July 2014  
Page 2 of 2

**United States Department of the Interior**  
**Bureau of Land Management**  
 DIV OF LANDS, MINRLS & ENERGY  
 ONE N CENTRAL AVE  
 PHOENIX, AZ 85004 -4427  
 Phone: 602-417-9200

Receipt

No: 4246333

<b>Transaction #:</b> 4361797	
<b>Date of Transaction:</b> 08/27/2018	
CUSTOMER:	
DORIS H COLBY PO BOX 495 WINKELMAN, AZ 85192-0011 US	

LINE #	QTY	DESCRIPTION	REMARKS	UNIT PRICE	TOTAL
1	1.00	LOCATABLE MINERALS / MINING CLAIMS-NOT NEW-UNADJUD, ONE AUTH NO. ONLY / MINING CLAIM MONEY RECEIVED CASES: AMC410307/\$100.00	2018 POL AND WAIVER/10	- n/a -	100.00
<b>TOTAL:</b>					<b>\$100.00</b>

PAYMENT INFORMATION					
1	AMOUNT:	100.00	POSTMARKED:	N/A	
	TYPE:	CASH	RECEIVED:	08/27/2018	
	NAME:	COLBY, DORIS H PO BOX 495 WINKELMAN AZ 85192-0011 US			

REMARKS
PAMELA F MARTINEZ

This receipt was generated by the automated BLM Collections and Billing System and is a paper representation of a portion of the official electronic record contained therein.

UNITED STATES  
DEPARTMENT OF THE INTERIOR  
BUREAU OF LAND MANAGEMENT  
**MAINTENANCE FEE WAIVER CERTIFICATION**

AMC 55257  
353275  
407665  
410305

FORM APPROVED  
OMB NO. 1004-0114  
Expires: October 31, 2016

SEE INSTRUCTIONS ON PAGE 2

DHC DHC

- This small miner waiver is filed for the assessment year beginning on September 1, 2012 and ending on September 1, 2013.
- The undersigned and all related parties owned ten or fewer mining claims, mill, or tunnel sites located and maintained on Federal lands in the United States of America on September 1, 2013. DHC
- The undersigned have performed the assessment work required by law for each mining claim listed prior to filing this waiver and understand that by filing this form, the undersigned must file an affidavit of assessment work with the Bureau of Land Management (BLM) by the December 30th following the filing of this waiver.
- The undersigned understand that if the assessment work obligation has not yet come due under 30 U.S.C. 28 (for those claims in their first assessment year only), a notice of intent to hold reciting this condition must be recorded by the December 30th following the filing of this waiver.
- The undersigned understand that mill and tunnel sites may also be listed on this waiver and be waived from payment of the maintenance fee, and that a notice of intent to hold for these sites is required to be filed with the BLM by the December 30th following the filing of this waiver.
- The undersigned understand and acknowledge that pursuant to 43 U.S.C. 1212 and 18 U.S.C. 1001, the filing or recording of a false, fictitious, or fraudulent document with the BLM may result in a fine of up to \$250,000, a prison term not to exceed five years, or both.
- The mining claims, mill or tunnel sites for which this waiver from payment of the maintenance fees is requested are:

CLAIM OR SITE NAME	BLM RECORDATION SERIAL NUMBER
1. Chippewa	353276
2. SIOUX	353275
3. BUCK	407667
4. BUTTE	407668
5. Cherokee	407669
6. HOPI	407677
7. NAVAJO	407678
8. BLACK FOOT	407666
9. FLOUR Gold #8	407676
10. Doe	410305

The owner(s) (claimants) of the above mining claims and sites are:

Mary Nord Hagan Harman  
(Owner's Name - Please Print)

Doris Hagan Colby  
(Owner's Signature)

Agent P.O.A.

310 Kruger Rd. Krugerville  
TX. 76227  
(Owner's Mailing Address)

(City) (State) (Zip Code)

Doris Hagan Colby  
(Owner's Name - Please Print)  
P.O. Box 495 Winkelman, AZ.  
(Owner's Mailing Address) 85192

Doris Hagan Colby  
(Owner's Signature)  
Winkelman AZ. 85192  
(City) (State) (Zip Code)

(Owner's Name - Please Print)

(Owner's Signature)

(Owner's Mailing Address)

PHOENIX, ARIZONA (City) (State) (Zip Code)

(Owner's Name - Please Print)

2017 AUG 28 4 11:59 PM  
(Owner's Signature)

(Owner's Mailing Address)

PHOENIX, ARIZONA (City) (State) (Zip Code)

(Continued on page 2)

BY: [Signature]

ALL CLAIMS IN  
MARY LAGAN'S  
NAME, DORIS  
COLBY (POA-AGENT)

NWJ

This document was prepared by:

Mary Larman  
310 Kruger Road  
Krugerville, Texas 76227

Return To:

Mary Larman  
310 Kruger Road  
Krugerville, Texas 76227

## POWER OF ATTORNEY

OF

Mary Larman

RECEIVED  
PHOENIX, ARIZONA  
2011 AUG 28 A 11: 59  
PHOENIX, ARIZONA STATE OFFICE

**NOTICE: THE POWERS GRANTED BY THIS DOCUMENT ARE BROAD AND SWEEPING. THEY ARE EXPLAINED IN THE POWER OF ATTORNEY ACT, CHAPTER XII, TEXAS PROBATE CODE. IF YOU HAVE ANY QUESTIONS ABOUT THESE POWERS, OBTAIN COMPETENT LEGAL ADVICE. THIS DOCUMENT DOES NOT AUTHORIZE ANYONE TO MAKE MEDICAL AND OTHER HEALTH-CARE DECISIONS FOR YOU. YOU MAY REVOKE THIS POWER OF ATTORNEY IF YOU LATER WISH TO DO SO.**

**I. PRINCIPAL AND ATTORNEY-IN-FACT**

I, Mary Larman, who reside at 310 Kruger Road, Krugerville, Texas 76227, appoint the following person to serve as my attorney-in-fact, to act for me in any lawful way with respect to the subjects indicated below:

Doris Colby  
Dudleyville, Arizona

RECEIVED  
JUN 14 2011  
AZ STATE OFFICE  
2011 AUG 28 P 12:06  
PHOENIX, ARIZONA

**II. EFFECTIVE TIME**

This power of attorney is effective immediately and will continue to be effective until my death or until I become disabled or incapacitated. My disability or incapacity will be determined by my physician (or a physician chosen by my attorney-in-fact if I do not have a physician or if my physician is unavailable) and set forth in a written certification.

Pursuant to the Health Insurance Portability and Accountability Act of 1996 ("HIPAA") and all other applicable state and federal laws, and exclusively for the purpose of making a determination of my incapacitation or incapability of managing my financial affairs and obtaining an affidavit of such incapacitation by a physician, I authorize any health care provider to disclose to the person named herein as my "attorney-in-fact" any pertinent individually identifiable health information sufficient to determine whether I am mentally or physically capable of managing my financial affairs. In exercising such authority, my attorney-in-fact constitutes my "personal representative" as defined by HIPAA.

**III. POWERS OF ATTORNEY-IN-FACT**

To the extent permitted by law, my attorney-in-fact may act in my name, place, and stead in any way that I myself could with respect to the following matters:

**YOUR ATTORNEY-IN-FACT SHALL BE AUTHORIZED TO ENGAGE ONLY IN THOSE ACTIVITIES THAT ARE INITIALED.**



(ML)

**BUSINESS OPERATION TRANSACTIONS:**

- Buy, sell, expand, reduce, or terminate a business interest, including but not limited to shares in a corporation, membership interests in a limited liability company, and partnership interests in a general, limited, or limited liability partnership.
- Manage and operate any business or business interest that I now have or later acquire, including but not limited to the authority to:
  - Enter into, amend, enforce, and terminate any business contract.
  - Disburse, receive, and demand money in the operation of the business.
  - Merge, reorganize, or sell a business or part of a business.
  - Determine the location, nature, and method of operating the business.
  - Hire and discharge employees and agents.
- If an agent is permitted by law to act for a principal, and subject to the terms of any partnership or operating agreement, perform any duty and exercise any right, power, or privilege that I have under a partnership or operating agreement, to enforce the terms of a partnership or operating agreement, and to defend, arbitrate, and settle any legal proceeding to which I am a party because of membership in a partnership or limited liability company.
- Exercise a right, power, or privilege that I have as the holder of a bond, share, or instrument of similar character and to defend, arbitrate, and settle any legal proceeding to which I am a party because of any bond, share, or similar instrument.
- Exercise all powers with respect to business operation transactions that I could if present and under no disability.

My attorney-in-fact is empowered to take all further action, including the payment of expenditures and the preparation and execution of all documents, as my attorney-in-fact deems necessary or appropriate to fully effectuate the purposes of the foregoing matters.

PHOENIX, ARIZONA

2017 AUG 28 P 12:00

RECEIVED  
AZ STATE OFFICE

#### IV. GENERAL PROVISIONS

- 1) Reliance By Third Parties. I hereby agree that any third party receiving a duly executed copy of this document may rely on and act under it. Revocation or termination of this power of attorney will be ineffective as to a third party unless and until that third party receives actual notice or knowledge of the revocation or termination. For myself and for my heirs, executors, legal representatives, devisees, and assigns, I hereby agree to indemnify and hold harmless any third party from any and all claims because of good faith reliance on this instrument.
- 2) Severability. If any provision in this power of attorney is found to be invalid or unenforceable, this invalidity or unenforceability will not affect the other provisions of this document, and the other provisions will be given effect without the invalid or unenforceable provision.
- 3) Revocation of Prior Powers of Attorney. I revoke all durable powers of attorney naming me as principal executed prior to this document, specifically excluding any health care powers of attorney and advance health care directives.
- 4) Revocation. I may revoke this power of attorney at any time.
- 5) Duty to Inform and Account. My attorney-in-fact shall timely inform me of any actions taken pursuant to this power of attorney. Failure of my attorney-in-fact to inform timely, as to third parties, shall not invalidate any action of the attorney-in-fact. My attorney-in-fact shall provide an accounting for all funds handled and all acts performed as my attorney-in-fact, but only upon my request or the request of a personal representative or a fiduciary acting on my behalf. Any requirement of my attorney-in-fact to file inventories and accounts with the county clerk or with the court is specifically waived.
- 6) Compensation and Reimbursement. My attorney-in-fact is entitled to reasonable compensation for services provided on my behalf pursuant to this power of attorney. My attorney-in-fact will be reimbursed for all reasonable expenses incurred relating to his or her responsibilities under this power of attorney.

2017 AUG 28 P 12:00

RECEIVED  
TAMAZ STATE OFFICE

- 7) No Personal Benefit. Except as specifically provided in this document, my attorney-in-fact may not personally benefit from any transaction engaged in or on my behalf, or use my assets to discharge any of his or her own legal obligations, excluding me and those I am legally obligated to support.
  
- 8) Liability of Attorney-in-Fact. All persons or entities that in good faith endeavor to carry out the provisions of this power of attorney will not be liable to me, my estate, or my heirs for any damages or claims arising because of their actions or inactions based on this power of attorney. My estate will indemnify and hold them harmless. A successor attorney-in-fact will not be liable for the acts of a prior attorney-in-fact.
  
- 9) Copies. A copy of this power of attorney shall be effective as an original for all purposes.

IN WITNESS WHEREOF, the undersigned has executed this power of attorney on the date set forth below.

Date: 7 Aug 2015 Mary Larman  
Signature of Mary Larman

RECEIVED  
CLERK OF SUPERIOR COURT  
PHOENIX, ARIZONA  
2011 AUG 28 P 12:00

THE ATTORNEY-IN-FACT OR AGENT, BY ACCEPTING OR ACTING UNDER THE APPOINTMENT, ASSUMES THE FIDUCIARY AND OTHER LEGAL RESPONSIBILITIES OF AN AGENT.

ACKNOWLEDGMENT  
OF NOTARY PUBLIC

State of Texas

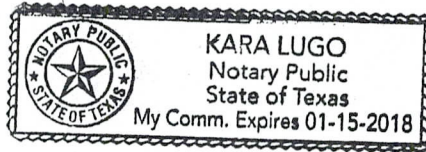
County of Denton

On this 7<sup>th</sup> day of August, 2015, before me, the undersigned Notary Public, personally appeared Mary Larman, personally known to me (or proved to me on the basis of satisfactory evidence) to be the individual who signed the foregoing power of attorney and acknowledged to me that he or she executed the same in his or her authorized capacity, and that by such signature, the person executed the instrument.

Witness my hand and seal.

Signature of Notary Public:

Kara Lugo



RECEIVED  
STATE OFFICE  
2011 AUG 28 P 12: 00  
PHOENIX, ARIZONA

AMC 407665  
410305

Form 3830-2  
(October 2013)

UNITED STATES  
DEPARTMENT OF THE INTERIOR  
BUREAU OF LAND MANAGEMENT

389  
*[Handwritten signature]*

MAINTENANCE FEE WAIVER CERTIFICATION

FORM APPROVED  
OMB NO. 1004-0114  
Expires: October 31, 2016

SEE INSTRUCTIONS ON PAGE 2

1. This small miner waiver is filed for the assessment year beginning on September 1, 2017 and ending on September 1, 2018.
2. The undersigned and all related parties owned ten or fewer mining claims, mill, or tunnel sites located and maintained on Federal lands in the United States of America on September 1, 2017.
3. The undersigned have performed the assessment work required by law for each mining claim listed prior to filing this waiver and understand that by filing this form, the undersigned must file an affidavit of assessment work with the Bureau of Land Management (BLM) by the December 30th following the filing of this waiver.
4. The undersigned understand that if the assessment work obligation has not yet come due under 30 U.S.C. 28 (for those claims in their first assessment year only), a notice of intent to hold reciting this condition must be recorded by the December 30th following the filing of this waiver.
5. The undersigned understand that mill and tunnel sites may also be listed on this waiver and be waived from payment of the maintenance fee, and that a notice of intent to hold for these sites is required to be filed with the BLM by the December 30th following the filing of this waiver.
6. The undersigned understand and acknowledge that pursuant to 43 U.S.C. 1212 and 18 U.S.C. 1001, the filing or recording of a false, fictitious, or fraudulent document with the BLM may result in a fine of up to \$250,000, a prison term not to exceed five years, or both.
7. The mining claims, mill or tunnel sites for which this waiver from payment of the maintenance fees is requested are:

CLAIM OR SITE NAME	BLM RECORDATION SERIAL NUMBER
1. Rose	407686
2. Plymouth	407679
3. Plymouth #2	407680
4. Plymouth #3	407681
5. Plymouth #4	407682
6. Plymouth #5	407683
7. Plymouth #6	407684
8. Plymouth #7	407685
9. Finch	407671
10. Finch #2	410306

The owner(s) (claimants) of the above mining claims and sites are:

Donald E. Holcomb JR  
 (Owner's Name - Please Print)  
P.O. Box 495  
 (Owner's Mailing Address)

*[Handwritten Signature]*  
 (Owner's Signature)  
Winkelman AZ 85192  
 (City) (State) (Zip Code)

\_\_\_\_\_  
 (Owner's Name - Please Print)  
 \_\_\_\_\_  
 (Owner's Mailing Address)

\_\_\_\_\_  
 (Owner's Signature)  
 \_\_\_\_\_ (City) \_\_\_\_\_ (State) \_\_\_\_\_ (Zip Code)

\_\_\_\_\_  
 (Owner's Name - Please Print)  
 \_\_\_\_\_  
 (Owner's Mailing Address)

\_\_\_\_\_  
 (Owner's Signature)  
 \_\_\_\_\_ (City) \_\_\_\_\_ (State) \_\_\_\_\_ (Zip Code)

\_\_\_\_\_  
 (Owner's Name - Please Print)  
 \_\_\_\_\_  
 (Owner's Mailing Address)

\_\_\_\_\_  
 (Owner's Signature)  
 \_\_\_\_\_ (City) \_\_\_\_\_ (State) \_\_\_\_\_ (Zip Code)

(Continued on page 2)

483  
**INTEREST**  
 BY: *[Signature]*

RECEIVED  
 PLM AZ STATE OFFICE  
 PHOENIX, ARIZONA  
 AUG 28 11:59

*[Handwritten initials]*



279

Amc 407665  
Amc 410305  
FORM APPROVED  
OMB NO. 1004-0114  
Expires: October 31, 2016

MAINTENANCE FEE WAIVER CERTIFICATION

SEE INSTRUCTIONS ON PAGE 2

- This small miner waiver is filed for the assessment year beginning on September 1, 2016 and ending on September 1, 2017.
- The undersigned and all related parties owned ten or fewer mining claims, mill, or tunnel sites located and maintained on Federal lands in the United States of America on September 1, 2016.
- The undersigned have performed the assessment work required by law for each mining claim listed prior to filing this waiver and understand that by filing this form, the undersigned must file an affidavit of assessment work with the Bureau of Land Management (BLM) by the December 30th following the filing of this waiver.
- The undersigned understand that if the assessment work obligation has not yet come due under 30 U.S.C. 28 (for those claims in their first assessment year only), a notice of intent to hold reciting this condition must be recorded by the December 30th following the filing of this waiver.
- The undersigned understand that mill and tunnel sites may also be listed on this waiver and be waived from payment of the maintenance fee, and that a notice of intent to hold for these sites is required to be filed with the BLM by the December 30th following the filing of this waiver.
- The undersigned understand and acknowledge that pursuant to 43 U.S.C. 1212 and 18 U.S.C. 1001, the filing or recording of a false, fictitious, or fraudulent document with the BLM may result in a fine of up to \$250,000, a prison term not to exceed five years, or both.
- The mining claims, mill or tunnel sites for which this waiver from payment of the maintenance fees is requested are:

CLAIM OR SITE NAME	BLM RECORDATION SERIAL NUMBER
1. Finch # 3	410307
2. Finch # 4	410308
3. Finch # 5	407672
4. Finch # 6	407673
5. Finch # 7	410309
6. Finch # 8	410310
7. Finch # 9	407674
8. Javelina	410312
9. Jack Rabbit	410311
10. Apache	407665

The owner(s) (claimants) of the above mining claims and sites are:

Pamela Martinez ✓  
 (Owner's Name - Please Print)  
 495 Winkelmann Az. 85192  
 (Owner's Mailing Address)

Pamela W Martinez  
 (Owner's Signature)  
 Tucson Ar 85711  
 (City) (State) (Zip Code)

(Owner's Name - Please Print) (Owner's Signature)  
 (Owner's Mailing Address) (City) (State) (Zip Code)

ENTERED  
 AC 483  
 SEP 15 2017

(Owner's Name - Please Print) (Owner's Signature)  
 (Owner's Mailing Address) (City) (State) (Zip Code)

(Owner's Name - Please Print) (Owner's Signature)  
 (Owner's Mailing Address) (City) (State) (Zip Code)

RECEIVED  
 BLM AZ STATE OFFICE  
 2017 AUG 21 P 3:42

(Continued on page 2)

NW check  
10 ct

UNITED STATES DEPARTMENT OF THE INTERIOR  
BUREAU OF LAND MANAGEMENT

MC NATIONWIDE CLAIMANT LISTING  
September 25, 2017

Cust	AZ CLAIMANT	National Total
MARTINEZ PAMELA H PO BOX 495 WINKELMAN, AZ 85192-0011	10	10



DEPARTMENT OF THE INTERIOR  
BUREAU OF LAND MANAGEMENT  
MINING CLAIMSMC Customer Information - With Serial No. and Claim Name  
ACTIVE CLAIMS

Admin State: AZ

Geo State: AZ

MARTINEZ PAMELA H  
PO BOX 495  
WINKELMAN, AZ 85192-0011

CUSTOMER ID: 2336391

<u>Serial No.</u>	<u>Claim Name/Number</u>	<u>Lead Serial No.</u>	<u>Disposition</u>
AMC407665	APACHE	AMC407665	ACTIVE
AMC407672	FINCH #5	AMC407665	ACTIVE
AMC407673	FINCH #6	AMC407665	ACTIVE
AMC407674	FINCH #9	AMC407665	ACTIVE
AMC410307	FINCH #3	AMC410305	ACTIVE
AMC410308	FINCH #4	AMC410305	ACTIVE
AMC410309	FINCH #7	AMC410305	ACTIVE
AMC410310	FINCH #8	AMC410305	ACTIVE
AMC410311	JACK RABBIT	AMC410305	ACTIVE
AMC410312	JAVELINA	AMC410305	ACTIVE

Number of ACTIVE cases: 10

When Recorded Return Document to:

Pamela E. Martinez  
66 Doris Polby  
P.O. Box 495  
Winkelman, Az 85192

2017-0042599 ADL Page: 1 of 2  
08/21/2017 01:02:33 PM  
Leslie M. Hoffman  
OFFICIAL RECORDS OF YAVAPAI COUNTY \$15.00  
PAMELA MARTINEZ

410305

407665



Check here is this is a change of address.

Telephone: \_\_\_\_\_

E-mail address: \_\_\_\_\_

**AFFIDAVIT OF PERFORMANCE OF ANNUAL WORK**

1. State of Arizona, County of Yavapai ss:

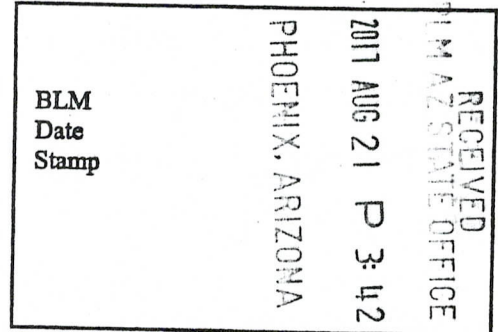
★ 2. I (Name) Pamela E. Martinez

3. Reside at (Address) 1718 S. Magnolia

City Tucson County Pima

State AZ Zip 85711 being duly sworn, depose and say that I am a citizen of the United States, more than eighteen years of age, and that all of the facts set forth in this affidavit, subject to the provisions and penalties of 18 U.S.C. 1001 pertaining to the filing of false, fictitious, or fraudulent statements with the United States, are true and correct according to the best of my knowledge, information and belief.

4. Owner's name and address (if not shown in Items 1-3 above). \_\_\_\_\_




5. That I am personally acquainted with the mining claim(s). The work and improvements were made by and at the expense of the owner(s) of said claim(s). Said contiguous group of claims, listed on this document, are situated in the

Copper Basin (optional) Mining District; Yavapai County, Arizona.

Line No.	AMC NUMBER	CLAIM/SITE NAME	COUNTY RECORDER DATA (If available)	TWP	RNG	SEC
1	410307	Finch #3		13N	3W	8
2	410308	Finch #4		13N	3W	8
3	407672	Finch #5		13N	3W	8
4	407673	Finch #6		13N	3W	8
5	413309	Finch #7		13N	3W	8
6	410310	Finch #8		13N	3W	8

★ Pamela F. Martinez

Form: MCF108  
Revised July 2014  
Page 1 of 2



**United States Department of the Interior  
Bureau of Land Management**

Receipt

DIV OF LANDS, MINRLS & ENERGY

ONE N CENTRAL AVE

PHOENIX, AZ 85004 -4427

Phone: 602-417-9200

No:

3947811

<b>Transaction #:</b> 4057528	
<b>Date of Transaction:</b> 08/21/2017	
CUSTOMER:	
PAMELA MARTINEZ 1718 S MAGNOLIA AVE TUCSON, AZ 85711-5844 US	

LINE #	QTY	DESCRIPTION	REMARKS	UNIT PRICE	TOTAL
1	1.00	LOCATABLE MINERALS / MINING CLAIMS- NOT NEW-UNADJUD, ONE AUTH NO. ONLY / MINING CLAIM MONEY RECEIVED <b>CASES: AMC410307/\$100.00</b>	2017 POL & 2018 WAIV (10)	- n/a -	100.00
<b>TOTAL:</b>					<b>\$100.00</b>

PAYMENT INFORMATION					
1	AMOUNT:	100.00	POSTMARKED:	N/A	
	TYPE:	CASH	RECEIVED:	08/21/2017	
	NAME:	MARTINEZ, PAMELA 1718 S MAGNOLIA AVE TUCSON AZ 85711-5844 US			

REMARKS

This receipt was generated by the automated BLM Collections and Billing System and is a paper representation of a portion of the official electronic record contained therein.

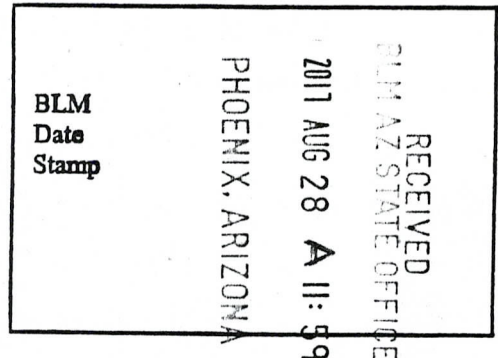
Mary Nora Hagan Harman  
 90. Doris Hagan Colby  
 P.O. Box 495  
 Winkelman, AZ. 85192

Check here is this is a change of address.  
 Telephone: \_\_\_\_\_  
 E-mail address: \_\_\_\_\_

353275  
 407665  
 410305  
 43979

**AFFIDAVIT OF PERFORMANCE OF ANNUAL WORK**

1. State of Arizona, County of Yavapai ss:  
 2. I (Name) Mary Nora Hagan Harman  
 3. Reside at (Address) 310 Kruger Rd.



City Krugerville County PANTON

State TX Zip 76227 being duly sworn, depose and say that I am a citizen of the United States, more than eighteen years of age, and that all of the facts set forth in this affidavit, subject to the provisions and penalties of 18 U.S.C. 1001 pertaining to the filing of false, fictitious, or fraudulent statements with the United States, are true and correct according to the best of my knowledge, information and belief.

4. Owner's name and address (If not shown in Items 1-3 above). \_\_\_\_\_

5. That I am personally acquainted with the mining claim(s). The work and improvements were made by and at the expense of the owner(s) of said claim(s). Said contiguous group of claims, listed on this document, are situated in the

Copper Basin (optional) Mining District; Yavapai County, Arizona.

Line No.	AMC NUMBER	CLAIM/SITE NAME	COUNTY RECORDER DATA (If available)	TWP	RNG	SEC
1	353276	Chippewa	372 4147	13N	3W	17-18
2	353275	SIoux	372 4148	13N	3W	17-18
3	407667	BUCK		13N	3W	17
4	407668	BUTTE		13N	3W	17
5	407669	Cherokee		13N	3W	18
6	407677	Hopi		13N	3W	17

ENTERED  
 AUG 29 2017  
 BY: Rum

RECEIVED  
 ARIZONA STATE OFFICE  
 PHOENIX, ARIZONA  
 2017 AUG 28 A 11:59  
 BLM  
 Date  
 Stamp

7	407678	Navajo	13N	3W	18
8	407666	Black Foot	13N	3W	18
9	407676	Flour Gold #8	13N	3W	18
10	410305	Doe	13N	3W	17-18

6. That between the dates starting at 12 o'clock noon on September 1, 20 16 and ending at 12 o'clock noon on September 1, 20 17 at least \$ 1,000.00 dollars worth of work and improvements were done and performed upon said claim(s) or upon one or more of a contiguous group of claims for the benefit of all, wholly or partly outside of a contiguous group of claims for the benefit of all, not including the location work.

7. That the following persons were employed to perform the work and improvements described herein: Pam Martinez, Dominik Martinez, Edward Martinez, Richard Martinez, Jerry McCown, Laraine Shaw, Mason Shaw, Robert J. Martinez, Edwin & Paris Colby, Donald Holcomb Jr., Albert & Bennice Heck, Robert Hernandez, Nick Domingas.

8. That the work and improvements performed were: did road work consisting of filling crevices with rock & dirt. hopped & tossed branches over grown brush. Collected samples for chemistry.


9. Dated: 8-25-17 Signature: P.D.A. Doris Hagan Colby

SUBSCRIBED AND SWORN TO before me, a Notary Public, this 25th day of August 20 17

By: Doris Holcomb Colby

Notary Public [Signature]

My Commission Expires 04-19-21



Bureau of Land Management  
 Arizona State Office  
[www.blm.gov/az](http://www.blm.gov/az)

No. of Claims: 29 x \$10 = 290  
 Check No.: 640 Init. JMC  
 Receipt No.: 3962974  
 For BLM Use Only

Form: MCF108  
 Revised July 2014  
 Page 2 of 2

DORIS Hagan Colby  
P.O. Box 495  
Winkelman, AZ  
85192



Check here is this is a change of address.

Telephone: \_\_\_\_\_

E-mail address: \_\_\_\_\_

**AFFIDAVIT OF PERFORMANCE OF ANNUAL WORK**

1. State of Arizona, County of Yavapai ss:

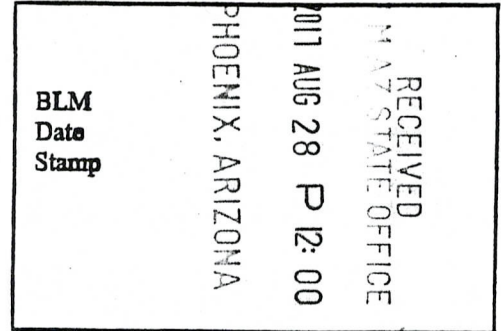
2. I (Name) DORIS Hagan Colby

3. Reside at (Address) 4244 Nopal

City Winkelman County PINAL

State AZ, zip 85192 being duly sworn, depose and say that I am a citizen of the United States, more than eighteen years of age, and that all of the facts set forth in this affidavit, subject to the provisions and penalties of 18 U.S.C. 1001 pertaining to the filing of false, fictitious, or fraudulent statements with the United States, are true and correct according to the best of my knowledge, information and belief.

4. Owner's name and address (if not shown in Items 1-3 above). \_\_\_\_\_



5. That I am personally acquainted with the mining claim(s). The work and improvements were made by and at the expense of the owner(s) of said claim(s). Said contiguous group of claims, listed on this document, are situated in the

Copper Basin (optional) Mining District; Yavapai County, Arizona.

Line No.	AMC NUMBER	CLAIM/SITE NAME	COUNTY RECORDER DATA (if available)	TWP	RNG	SEC
1	43979	OW1	152151	13N	3W	18-19
2	43980	Commissary	1401581	13N	3W	18-17
3	43981	Commissary#2	1461477	13N	3W	18
4	43982	Flour Gold	1431173	13N	3W	18
5	43983	Flour Gold #2	1431349	13N	3W	18
6	43984	Flour Gold #3	1431359	13N	3W	18

RECEIVED  
 PHOENIX, ARIZONA  
 2011 AUG 28 P 12:00  
 BLM  
 Date  
 Stamp

7	43985	Flour Gold #4	43985	13N	3W	18
8	43986	Flour Gold #5	43986	13N	3W	18
9	43987	Flour Gold #6	43987	13N	3W	18
10						

6. That between the dates starting at 12 o'clock noon on September 1, 20 16 and ending at 12 o'clock noon on September 1, 20 17 at least \$ 2500.00 dollars worth of work and improvements were done and performed upon said claim(s) or upon one or more of a contiguous group of claims for the benefit of all, wholly or partly outside of a contiguous group of claims for the benefit of all, not including the location work.

7. That the following persons were employed to perform the work and improvements described herein: Donald E. Holcomb, Edwin + Doris Colby, Pam + Edward Martinez, Albert + Bernice Heck, Dominik Mari, Richard Martinez, Jerry McCann, Lorraine Shaw, Mason Shaw, Robert J. Martinez, Robert Hernandez, + Nick Domingas.

8. That the work and improvements performed were: Repaired Gate + Fence from Vandalism. Replaced roof on structure on claims. Cleaned up mess from roof. Collected samples for

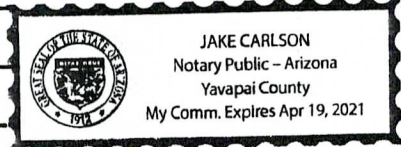
9. Dated: 8-25-17 Signature: Doris Hagan Colby chemistry.

SUBSCRIBED AND SWORN TO before me, a Notary Public, this 25th day of August 20 17

By: Doris Holcomb Colby

Notary Public [Signature]

My Commission Expires 04-19-21



Bureau of Land Management  
 Arizona State Office  
[www.blm.gov/az](http://www.blm.gov/az)

No. of Claims: \_\_\_\_\_ x \$10 = \_\_\_\_\_  
 Check No.: \_\_\_\_\_ Init. \_\_\_\_\_  
 Receipt No.: \_\_\_\_\_  
 For BLM Use Only

Form: MCF108  
 Revised July 2014  
 Page 2 of 2

Donald E. Holcomb Jr.  
P.O. Box 49  
Winkelman, AZ  
85192

Check here is this is a change of address.

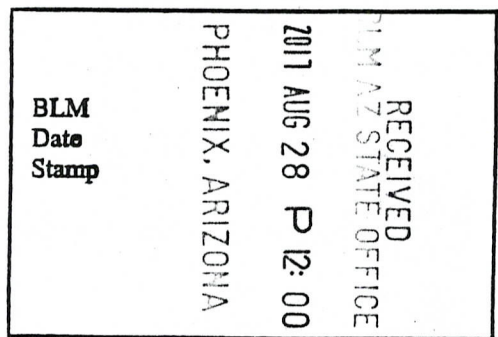
Telephone: \_\_\_\_\_

E-mail address: \_\_\_\_\_



**AFFIDAVIT OF PERFORMANCE OF ANNUAL WORK**

1. State of Arizona, County of Yavapai ss:  
 2. I (Name) Donald E. Holcomb Jr  
 3. Reside at (Address) 4844 Nopoi  
Duddleyville, AZ. P.O. Box 495  
 City Winkelman County Pinal



State AZ, Zip 85192 being duly sworn, depose and say that I am a citizen of the United States, more than eighteen years of age, and that all of the facts set forth in this affidavit, subject to the provisions and penalties of 18 U.S.C. 1001 pertaining to the filing of false, fictitious, or fraudulent statements with the United States, are true and correct according to the best of my knowledge, information and belief.

4. Owner's name and address (if not shown in Items 1-3 above). \_\_\_\_\_

5. That I am personally acquainted with the mining claim(s). The work and improvements were made by and at the expense of the owner(s) of said claim(s). Said contiguous group of claims, listed on this document, are situated in the

Copper Basin (optional) Mining District; Yavapai County, Arizona.

Line No.	AMC NUMBER	CLAIM/SITE NAME	COUNTY RECORDER DATA (if available)	TWP	RNG	SEC
1	407686	Rose		13 N	3 W	17
2	407679	Plymouth		13 N	3 W	8
3	407680	Plymouth #2		13 N	3 W	8
4	407681	Plymouth #3		13 N	3 W	8
5	407682	Plymouth #4		13 N	3 W	8
6	407683	Plymouth #5		13 N	3 W	8



RECEIVED  
 PHOENIX, ARIZONA  
 2017 AUG 28 P 12: 00  
 BLM  
 Date  
 Stamp

7	407684	Plymouth #6	13 N	3 W	8
8	407685	Plymouth #7	13 N	3 W	8
9	407671	FINCH	13 N	3 W	8
10	410306	FINCH #2	13 N	3 W	8


6. That between the dates starting at 12 o'clock noon on September 1, 20 16 and ending at 12 o'clock noon on September 1, 20 17 at least \$ 1,000.00 dollars worth of work and improvements were done and performed upon said claim(s) or upon one or more of a contiguous group of claims for the benefit of all, wholly or partly outside of a contiguous group of claims for the benefit of all, not including the location work.

7. That the following persons were employed to perform the work and improvements described herein: Lana Edward Martinez, Dominik Martinez, Richard Martinez, Jerryx McCown, Laraine Shaw, Mason Shaw, Robert J. Martinez, Edwin + Denis Colby, Donald Holcomb Jr., Albert + Bernice Heck, Robert Hernandez, + Nick Dominguez.

8. That the work and improvements performed were: Did Road Work consisting of filling crevices with rock + dirt. Lopped + Tossed branches over grown brush. Collected samples for chemistry.

9. Dated: 8-25-17 Signature: [Signature]  
 SUBSCRIBED AND SWORN TO before me, a Notary Public, this 25<sup>th</sup> day of August 20 17

By: Donald Holcomb  
 Notary Public [Signature]  
 My Commission Expires 04-19-21



Bureau of Land Management  
 Arizona State Office  
[www.blm.gov/az](http://www.blm.gov/az)

No. of Claims: \_\_\_\_\_ x \$10 = \_\_\_\_\_  
 Check No.: \_\_\_\_\_ Init. \_\_\_\_\_  
 Receipt No.: \_\_\_\_\_  
 For BLM Use Only

**United States Department of the Interior  
Bureau of Land Management  
DIV OF LANDS, MINRLS & ENERGY  
ONE N CENTRAL AVE  
PHOENIX, AZ 85004 -4427  
Phone: 602-417-9200**

Receipt

No: 3962974

<b>Transaction #:</b> 4072818	
<b>Date of Transaction:</b> 08/28/2017	
CUSTOMER:	
DORIS H COLBY PO BOX 495 WINKELMAN, AZ 85192-0011 US	

LINE #	QTY	DESCRIPTION	REMARKS	UNIT PRICE	TOTAL
1	1.00	LOCATABLE MINERALS / MINING CLAIMS- NOT NEW-UNADJUD, ONE AUTH NO. ONLY / MINING CLAIM MONEY RECEIVED CASES: AMC353276/\$290.00	POL 2017/29 WAV	- n/a -	290.00
<b>TOTAL:</b>					<b>\$290.00</b>

PAYMENT INFORMATION			
1	AMOUNT:	290.00	POSTMARKED: N/A
	TYPE:	CHECK	RECEIVED: 08/28/2017
	CHECK NO:	640	
	NAME:	COLBY, DORIS H PO BOX 495 WINKELMAN AZ 85192-0011 US	

REMARKS

This receipt was generated by the automated BLM Collections and Billing System and is a paper representation of a portion of the official electronic record contained therein.

UNITED STATES  
DEPARTMENT OF THE INTERIOR  
BUREAU OF LAND MANAGEMENT

478

*[Handwritten signature]*

353275  
407665  
410305  
FORM APPROVED  
OMB NO. 1004-0114  
Expires: October 31, 2016  
43979

MAINTENANCE FEE WAIVER CERTIFICATION

SEE INSTRUCTIONS ON PAGE 2

- This small miner waiver is filed for the assessment year beginning on September 1, 2015 and ending on September 1, 2016
- The undersigned and all related parties owned ten or fewer mining claims, mill, or tunnel sites located and maintained on Federal lands in the United States of America on September 1, 2015
- The undersigned have performed the assessment work required by law for each mining claim listed prior to filing this waiver and understand that by filing this form, the undersigned must file an affidavit of assessment work with the Bureau of Land Management (BLM) by the December 30th following the filing of this waiver.
- The undersigned understand that if the assessment work obligation has not yet come due under 30 U.S.C. 28 (for those claims in their first assessment year only), a notice of intent to hold reciting this condition must be recorded by the December 30th following the filing of this waiver.
- The undersigned understand that mill and tunnel sites may also be listed on this waiver and be waived from payment of the maintenance fee, and that a notice of intent to hold for these sites is required to be filed with the BLM by the December 30th following the filing of this waiver.
- The undersigned understand and acknowledge that pursuant to 43 U.S.C. 1212 and 18 U.S.C. 1001, the filing or recording of a false, fictitious, or fraudulent document with the BLM may result in a fine of up to \$250,000, a prison term not to exceed five years, or both.
- The mining claims, mill or tunnel sites for which this waiver from payment of the maintenance fees is requested are:

CLAIM OR SITE NAME	BLM RECORDATION SERIAL NUMBER
1. <u>Chippewa</u>	<u>353276</u> ✓
2. <u>SIoux</u>	<u>353275</u>
3. <u>BUCK</u>	<u>407667</u>
4. <u>BUTTE</u>	<u>407668</u>
5. <u>Charoekee</u>	<u>407669</u>
6. <u>Hopi</u>	<u>407677</u>
7. <u>Navajo</u>	<u>407678</u>
8. <u>Blackfoot</u>	<u>407666</u>
9. <u>Flour Gold #8</u>	<u>407676</u>
10. <u>DOE</u>	<u>410305</u>

The owner(s) (claimants) of the above mining claims and sites are:

Mary Nona Hagon Harman P.O.A on file for Mary Harman  
 (Owner's Name - Please Print) (Owner's Signature)  
310 Kruger Krugerville Texas 76227  
 (Owner's Mailing Address) (City) (State) (Zip Code)

_____ (Owner's Name - Please Print)	_____ (Owner's Signature)	2015 AUG 28 P 12:36 RECEIVED BLM STATE OFFICE DENVER, ARIZONA
_____ (Owner's Mailing Address)	_____ (City)	
_____ (Owner's Name - Please Print)	_____ (Owner's Signature)	
_____ (Owner's Mailing Address)	_____ (City)	
_____ (Owner's Name - Please Print)	_____ (Owner's Signature)	
_____ (Owner's Mailing Address)	_____ (City)	

(Continued on page 2)

ENTERED  
SEP 10 2015  
BY: *[Signature]*

NW  
9/10/2015  
*[Signature]*

(Owner's Name - Please Print)	(Owner's Signature)		
(Owner's Mailing Address)	(City)	(State)	(Zip Code)
(Owner's Name - Please Print)	(Owner's Signature)		
(Owner's Mailing Address)	(City)	(State)	(Zip Code)
(Owner's Name - Please Print)	(Owner's Signature)		
(Owner's Mailing Address)	(City)	(State)	(Zip Code)
(Owner's Name - Please Print)	(Owner's Signature)		
(Owner's Mailing Address)	(City)	(State)	(Zip Code)

18 U.S.C. 1001 and 43 U.S.C. 1212 make it a crime for any person knowingly and willfully to make to any department or agency of the United States any false, fictitious or fraudulent statements or representations as to any matter within its jurisdiction.

**INSTRUCTIONS**

1. This certification is made under the provisions of 43 U.S.C. § 1744 and 30 U.S.C. §28-28k and the regulations thereunder (43 CFR Part 3830).
2. The claimant(s) must fill in the dates in paragraph 1 for the beginning and ending of the assessment year for which this waiver is sought.
3. The claimant(s) must fill in the date in paragraph 2 for the beginning of the assessment year for which this waiver is sought.
4. All claim and site names and BLM serial numbers must be listed for the mining claims, mill sites, and tunnel sites for which the waiver is sought.
5. All owners of the mining claims, mill sites, and tunnel sites and their addresses must be given.
6. This waiver form must be signed by all the claimants or their designated agent, in original form. If an agent is designated, a notarized designation of agent, signed by all of the claimants with proper address given, must be submitted with this waiver.
7. This form must be filed no later than September 1st for the upcoming assessment year in the BLM State Office where the mining claims or sites are recorded, or the waiver cannot be granted by the BLM. (Example: To obtain a waiver for the assessment year 2012, which begins on September 1, 2011, you must qualify for and file for a waiver no later than September 1, 2011, in the proper BLM State Office.)
8. For all mining claims which require assessment work, you must record an affidavit of labor on or before the December 30th immediately following the filing of this waiver. For all other mining claims or sites waived, you must record a notice of intent to hold on or before the December 30th immediately following the filing of this waiver.
9. Mill and tunnel sites may also be listed on this waiver and be waived from payment of the maintenance fee. A notice of intent to hold for these sites is required to be filed by the December 30th following the filing of this waiver.

RECEIVED  
 BLM AZ STATE OFFICE  
 2015 AUG 28 P 12:36  
 TUBAC, ARIZONA

**FOR OFFICIAL USE ONLY**

When Recorded Return Document  
Mary N. Harman  
Doris H. Colby  
P.O. Box 495  
Wickenburg, AZ 85192

353275  
 407665  
 410305

Check here if this is a change of address.  
 Telephone: \_\_\_\_\_  
 E-mail address: \_\_\_\_\_

**AFFIDAVIT OF PERFORMANCE OF ANNUAL WORK**

1. State of Arizona, County of Yavapai ss:  
 2. I (Name) Mary N. Harman  
 3. Reside at (Address) 310 Kroger Road

RECEIVED  
 PHOENIX, ARIZONA  
 2015 AUG 28 P 12:36  
 BLM  
 Date  
 Stamp

City Krogerville County Denton

State TX Zip 76227 being duly sworn, depose and say that I am a citizen of the United States, more than eighteen years of age, and that all of the facts set forth in this affidavit, subject to the provisions and penalties of 18 U.S.C. 1001 pertaining to the filing of false, fictitious, or fraudulent statements with the United States, are true and correct according to the best of my knowledge, information and belief.  
 4. Owner's name and address (If not shown in Items 1-3 above) \_\_\_\_\_

5. That I am personally acquainted with the mining claim(s). The work and improvements were made by and at the expense of the owner(s) of said claim(s). Said contiguous group of claims, listed on this document, are situated in the

Copper Basin (Optional) Mining District; Yavapai County, Arizona.

Line No.	AMC NUMBER	CLAIM/SITE NAME	COUNTY RECORDER DATA (If available)	TWP	RNG	SEC
1	353276	CHIPPEWA	372 4147	13 N	3 W	17-18
2	353275	SIoux	372 4148	13 N	3 W	17-18
3	407667	BUCK		13 N	3 W	17
4	407668	BUTTE		13 N	3 W	17
5	407669	CHARROKEE		13 N	3 W	18
6	407677	HOPi		13 N	3 W	17

ENTERED  
 AUG 31 2015  
 BY: ll

BLM  
Date  
Stamp

2015 AUG 28 P 12: 36

PHOENIX, ARIZONA

RECEIVED  
BLM AZ STATE OFFICE

7	407678	Navajo		13N	3W	18
8	407666	Black foot		13N	3W	18
9	407676	Flour Gold #8		13N	3W	18
10	410305	Doe		13N	3W	17-18

6. That between the dates starting at 12 o'clock noon on September 1, 20 14 and ending at 12 o'clock noon on September 1, 20 15 at least \$ 3700 dollars worth of work and improvements were done and performed upon said claim(s) or upon one or more of a contiguous group of claims for the benefit of all, wholly or partly outside of a contiguous group of claims for the benefit of all, not including the location work.

7. That the following persons were employed to perform the work and improvements described herein: See Attached

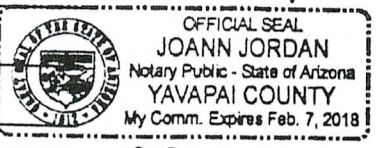
8. That the work and improvements performed were: See Attached

9. Dated 8-25-15 Signature: Doris Colby as POA for Mary Jarman

SUBSCRIBED AND SWORN TO before me, a Notary Public, this 25th day of August 2015

By: Doris Colby

Notary Public [Signature]  
My Commission Expires 2/7/2018



Bureau of Land Management  
Arizona State Office  
[www.blm.gov/az](http://www.blm.gov/az)

No. of Claims: 29 x \$10 = 290  
 Check No.: 541 Init. [Signature]  
 Receipt No.: 9379798  
 For BLM Use Only

WORKED THE DEEP REFINES IN THE ROAD FILLING THEM IN WITH ROCKS AND GRAVEL. THE BRUSH IS OVER GROWN SO BAD WE PRUNED AND TOSSED THE BRUSH. A LOT OF STAKES ARE MISSING DUE TO SOME COMPANY TRIP TO OVER STAKE. TRYING TO REPLACE STAKES THAT ARE MISSING AND MAKE A MAP OF THESE CLAIMS. DID EXTENSIVE SAMPLING AND CHEMISTRY WORK ON THESE CLAIMS.

PEOPLE WHO PERFORMED WORK AND IMPROVEMENTS  
PAMELA, EDWARD AND DOMINIK MARTINEZ, DORIS  
AND EDWIN COLBY, BERNICE AND ALBERT HECK, JESSICA  
AND JARED SIKES, SHAWN AND DONALD HALCOMB, LORRAINE  
SHAW, JERRY AND YARA MCCOWN, NICOLE KIMBERLY,  
ASHLEY AND JERIMIAH LARMAN

RECEIVED  
TLM AZ STATE OFFICE  
2015 AUG 28 P 12:36  
PHOENIX, ARIZONA

COPY

This document was prepared by:

Mary Larman  
310 Kruger Road  
Krugerville, Texas 76227

Return To:

Mary Larman  
310 Kruger Road  
Krugerville, Texas 76227

**POWER OF ATTORNEY**

**OF**

**Mary Larman**

PHOENIX, ARIZONA

2015 AUG 28 P 12:31

RECEIVED  
DLM AZ STATE OFFICE

**NOTICE: THE POWERS GRANTED BY THIS DOCUMENT ARE BROAD AND SWEEPING. THEY ARE EXPLAINED IN THE POWER OF ATTORNEY ACT, CHAPTER XII, TEXAS PROBATE CODE. IF YOU HAVE ANY QUESTIONS ABOUT THESE POWERS, OBTAIN COMPETENT LEGAL ADVICE. THIS DOCUMENT DOES NOT AUTHORIZE ANYONE TO MAKE MEDICAL AND OTHER HEALTH-CARE DECISIONS FOR YOU. YOU MAY REVOKE THIS POWER OF ATTORNEY IF YOU LATER WISH TO DO SO.**



**I. PRINCIPAL AND ATTORNEY-IN-FACT**

I, Mary Larman, who reside at 310 Kruger Road, Krugerville, Texas 76227, appoint the following person to serve as my attorney-in-fact, to act for me in any lawful way with respect to the subjects indicated below:

Doris Colby  
Dudleyville, Arizona

**II. EFFECTIVE TIME**

This power of attorney is effective immediately and will continue to be effective until my death or until I become disabled or incapacitated. My disability or incapacity will be determined by my physician (or a physician chosen by my attorney-in-fact if I do not have a physician or if my physician is unavailable) and set forth in a written certification.

Pursuant to the Health Insurance Portability and Accountability Act of 1996 ("HIPAA") and all other applicable state and federal laws, and exclusively for the purpose of making a determination of my incapacitation or incapability of managing my financial affairs and obtaining an affidavit of such incapacitation by a physician, I authorize any health care provider to disclose to the person named herein as my "attorney-in-fact" any pertinent individually identifiable health information sufficient to determine whether I am mentally or physically capable of managing my financial affairs. In exercising such authority, my attorney-in-fact constitutes my "personal representative" as defined by HIPAA.

**III. POWERS OF ATTORNEY-IN-FACT**

To the extent permitted by law, my attorney-in-fact may act in my name, place, and stead in any way that I myself could with respect to the following matters:

**YOUR ATTORNEY-IN-FACT SHALL BE AUTHORIZED TO ENGAGE ONLY IN THOSE ACTIVITIES THAT ARE INITIALED.**

RECEIVED  
BLM AZ STATE OFFICE  
10 AUG 28 P 2:31  
TUCSON, ARIZONA

(ML)

**BUSINESS OPERATION TRANSACTIONS:**

- Buy, sell, expand, reduce, or terminate a business interest, including but not limited to shares in a corporation, membership interests in a limited liability company, and partnership interests in a general, limited, or limited liability partnership.
- Manage and operate any business or business interest that I now have or later acquire, including but not limited to the authority to:
  - Enter into, amend, enforce, and terminate any business contract.
  - Disburse, receive, and demand money in the operation of the business.
  - Merge, reorganize, or sell a business or part of a business.
  - Determine the location, nature, and method of operating the business.
  - Hire and discharge employees and agents.
- If an agent is permitted by law to act for a principal, and subject to the terms of any partnership or operating agreement, perform any duty and exercise any right, power, or privilege that I have under a partnership or operating agreement, to enforce the terms of a partnership or operating agreement, and to defend, arbitrate, and settle any legal proceeding to which I am a party because of membership in a partnership or limited liability company.
- Exercise a right, power, or privilege that I have as the holder of a bond, share, or instrument of similar character and to defend, arbitrate, and settle any legal proceeding to which I am a party because of any bond, share, or similar instrument.
- Exercise all powers with respect to business operation transactions that I could if present and under no disability.

My attorney-in-fact is empowered to take all further action, including the payment of expenditures and the preparation and execution of all documents, as my attorney-in-fact deems necessary or appropriate to fully effectuate the purposes of the foregoing matters.

RECEIVED  
FLM AZ STATE OFFICE  
JUL 28 P 12:31  
TUCSON, ARIZONA

#### IV. GENERAL PROVISIONS

- 1) Reliance By Third Parties. I hereby agree that any third party receiving a duly executed copy of this document may rely on and act under it. Revocation or termination of this power of attorney will be ineffective as to a third party unless and until that third party receives actual notice or knowledge of the revocation or termination. For myself and for my heirs, executors, legal representatives, devisees, and assigns, I hereby agree to indemnify and hold harmless any third party from any and all claims because of good faith reliance on this instrument.
- 2) Severability. If any provision in this power of attorney is found to be invalid or unenforceable, this invalidity or unenforceability will not affect the other provisions of this document, and the other provisions will be given effect without the invalid or unenforceable provision.
- 3) Revocation of Prior Powers of Attorney. I revoke all durable powers of attorney naming me as principal executed prior to this document, specifically excluding any health care powers of attorney and advance health care directives.
- 4) Revocation. I may revoke this power of attorney at any time.
- 5) Duty to Inform and Account. My attorney-in-fact shall timely inform me of any actions taken pursuant to this power of attorney. Failure of my attorney-in-fact to inform timely, as to third parties, shall not invalidate any action of the attorney-in-fact. My attorney-in-fact shall provide an accounting for all funds handled and all acts performed as my attorney-in-fact, but only upon my request or the request of a personal representative or a fiduciary acting on my behalf. Any requirement of my attorney-in-fact to file inventories and accounts with the county clerk or with the court is specifically waived.
- 6) Compensation and Reimbursement. My attorney-in-fact is entitled to reasonable compensation for services provided on my behalf pursuant to this power of attorney. My attorney-in-fact will be reimbursed for all reasonable expenses incurred relating to his or her responsibilities under this power of attorney.

RECEIVED  
CLM AZ STATE OFFICE  
2011 AUG 18 P 12:31  
HERMOSILLO, ARIZONA

- 7) No Personal Benefit. Except as specifically provided in this document, my attorney-in-fact may not personally benefit from any transaction engaged in or on my behalf, or use my assets to discharge any of his or her own legal obligations, excluding me and those I am legally obligated to support.
- 8) Liability of Attorney-in-Fact. All persons or entities that in good faith endeavor to carry out the provisions of this power of attorney will not be liable to me, my estate, or my heirs for any damages or claims arising because of their actions or inactions based on this power of attorney. My estate will indemnify and hold them harmless. A successor attorney-in-fact will not be liable for the acts of a prior attorney-in-fact.
- 9) Copies. A copy of this power of attorney shall be effective as an original for all purposes.

IN WITNESS WHEREOF, the undersigned has executed this power of attorney on the date set forth below.

Date: 7 Aug 2015 Mary Larman  
Signature of Mary Larman

RECEIVED  
CLM AZ STATE OFFICE  
2015 AUG 28 P 12: 31  
PHOENIX, ARIZONA

**THE ATTORNEY-IN-FACT OR AGENT, BY ACCEPTING OR ACTING UNDER THE APPOINTMENT, ASSUMES THE FIDUCIARY AND OTHER LEGAL RESPONSIBILITIES OF AN AGENT.**

ACKNOWLEDGMENT  
OF NOTARY PUBLIC


State of Texas

County of Denton

On this 7<sup>th</sup> day of August, 2015, before me, the undersigned Notary Public, personally appeared Mary Larman, personally known to me (or proved to me on the basis of satisfactory evidence) to be the individual who signed the foregoing power of attorney and acknowledged to me that he or she executed the same in his or her authorized capacity, and that by such signature, the person executed the instrument.

Witness my hand and seal.

Signature of Notary Public: Kara Lugo



RECEIVED  
BLM AZ STATE OFFICE  
2015 AUG 28 P 12:31  
PHOENIX, ARIZONA

UNITED STATES  
DEPARTMENT OF THE INTERIOR  
BUREAU OF LAND MANAGEMENT

479

*me*

407665  
410305  
FORM APPROVED  
OMB NO. 1004-0114  
Expires: October 31, 2016

**MAINTENANCE FEE WAIVER CERTIFICATION**


SEE INSTRUCTIONS ON PAGE 2

- This small miner waiver is filed for the assessment year beginning on September 1, 2015 and ending on September 1, 2016.
- The undersigned and all related parties owned ten or fewer mining claims, mill, or tunnel sites located and maintained on Federal lands in the United States of America on September 1, 2015.
- The undersigned have performed the assessment work required by law for each mining claim listed prior to filing this waiver and understand that by filing this form, the undersigned must file an affidavit of assessment work with the Bureau of Land Management (BLM) by the December 30th following the filing of this waiver.
- The undersigned understand that if the assessment work obligation has not yet come due under 30 U.S.C. 28 (for those claims in their first assessment year only), a notice of intent to hold reciting this condition must be recorded by the December 30th following the filing of this waiver.
- The undersigned understand that mill and tunnel sites may also be listed on this waiver and be waived from payment of the maintenance fee, and that a notice of intent to hold for these sites is required to be filed with the BLM by the December 30th following the filing of this waiver.
- The undersigned understand and acknowledge that pursuant to 43 U.S.C. 1212 and 18 U.S.C. 1001, the filing or recording of a false, fictitious, or fraudulent document with the BLM may result in a fine of up to \$250,000, a prison term not to exceed five years, or both.
- The mining claims, mill or tunnel sites for which this waiver from payment of the maintenance fees is requested are:

CLAIM OR SITE NAME	BLM RECORDATION SERIAL NUMBER
1. <u>Rose</u>	<u>407686</u> ✓
2. <u>Plymouth</u>	<u>407679</u>
3. <u>Plymouth #2</u>	<u>407680</u>
4. <u>Plymouth #3</u>	<u>407681</u>
5. <u>Plymouth #4</u>	<u>407682</u>
6. <u>Plymouth #5</u>	<u>407683</u>
7. <u>Plymouth #6</u>	<u>407684</u>
8. <u>Plymouth #7</u>	<u>407685</u>
9. <u>Finch</u>	<u>407671</u>
10. <u>Finch #2</u>	<u>410306</u>

The owner(s) (claimants) of the above mining claims and sites are:

Donald E. Holcomb Jr.  
(Owner's Name - Please Print)  
P.O. Box 495  
(Owner's Mailing Address)

  
(Owner's Signature)  
Winkelman AZ. 85192  
(City) (State) (Zip Code)

\_\_\_\_\_  
(Owner's Name - Please Print)  
\_\_\_\_\_  
(Owner's Mailing Address)

\_\_\_\_\_  
(Owner's Signature)  
\_\_\_\_\_  
(City) (State) (Zip Code)

\_\_\_\_\_  
(Owner's Name - Please Print)  
\_\_\_\_\_  
(Owner's Mailing Address)

\_\_\_\_\_  
(Owner's Signature)  
\_\_\_\_\_  
(City) (State) (Zip Code)

\_\_\_\_\_  
(Owner's Name - Please Print)  
\_\_\_\_\_  
(Owner's Mailing Address)

\_\_\_\_\_  
(Owner's Signature)  
\_\_\_\_\_  
(City) (State) (Zip Code)

(Continued on page 2)

INTEREST  
SEP 10 2015  
BY: *[Signature]*

2015 AUG 28 P 12:37  
RECEIVED  
BLM AZ STATE OFFICE  
PHOENIX, ARIZONA

*nmw*  
*9/10/20*  
*[Signature]*

(Owner's Name - Please Print)	(Owner's Signature)		
(Owner's Mailing Address)	(City)	(State)	(Zip Code)
-----			
(Owner's Name - Please Print)	(Owner's Signature)		
(Owner's Mailing Address)	(City)	(State)	(Zip Code)
-----			
(Owner's Name - Please Print)	(Owner's Signature)		
(Owner's Mailing Address)	(City)	(State)	(Zip Code)
-----			
(Owner's Name - Please Print)	(Owner's Signature)		
(Owner's Mailing Address)	(City)	(State)	(Zip Code)

18 U.S.C. 1001 and 43 U.S.C. 1212 make it a crime for any person knowingly and willfully to make to any department or agency of the United States any false, fictitious or fraudulent statements or representations as to any matter within its jurisdiction.

INSTRUCTIONS

1. This certification is made under the provisions of 43 U.S.C. § 1744 and 30 U.S.C. §28-28k and the regulations thereunder (43 CFR Part 3830).
2. The claimant(s) must fill in the dates in paragraph 1 for the beginning and ending of the assessment year for which this waiver is sought.
3. The claimant(s) must fill in the date in paragraph 2 for the beginning of the assessment year for which this waiver is sought.
4. All claim and site names and BLM serial numbers must be listed for the mining claims, mill sites, and tunnel sites for which the waiver is sought.
5. All owners of the mining claims, mill sites, and tunnel sites and their addresses must be given.
6. This waiver form must be signed by all the claimants or their designated agent, in original form. If an agent is designated, a notarized designation of agent, signed by all of the claimants with proper address given, must be submitted with this waiver.
7. This form must be filed no later than September 1st for the upcoming assessment year in the BLM State Office where the mining claims or sites are recorded, or the waiver cannot be granted by the BLM. (Example: To obtain a waiver for the assessment year 2012, which begins on September 1, 2011, you must qualify for and file for a waiver no later than September 1, 2011, in the proper BLM State Office.)
8. For all mining claims which require assessment work, you must record an affidavit of labor on or before the December 30th immediately following the filing of this waiver. For all other mining claims or sites waived, you must record a notice of intent to hold on or before the December 30th immediately following the filing of this waiver.
9. Mill and tunnel sites may also be listed on this waiver and be waived from payment of the maintenance fee. A notice of intent to hold for these sites is required to be filed by the December 30th following the filing of this waiver.

PHOENIX, ARIZONA  
 2015 AUG 28 P 12:38  
 RECEIVED  
 BLM AZ STATE OFFICE

FOR OFFICIAL USE ONLY

When Recorded Return Document to:

Donald E. Holcomb Jr.  
P.O. Box 495  
Winkelman, AZ.  
85192

Check here if this is a change of address.

Telephone: \_\_\_\_\_

E-mail address: \_\_\_\_\_

407665  
 410305

**AFFIDAVIT OF PERFORMANCE OF ANNUAL WORK**

1. State of Arizona, County of Yavapai ss:

2. I (Name) Donald E. Holcomb Jr.

3. Reside at (Address) 4244 Nopal

Dudmanville Pz. P.O. Box 495

City Winkelman County Pinal

State AZ Zip 85192

being duly sworn, depose and say that I am a citizen of the United States, more than eighteen years of age, and that all of the facts set forth in this affidavit, subject to the provisions and penalties of 18 U.S.C. 1001 pertaining to the filing of false, fictitious, or fraudulent statements with the United States, are true and correct according to the best of my knowledge, information and belief.

4. Owner's name and address (If not shown in Items 1-3 above). \_\_\_\_\_

RECEIVED  
 PLM AZ STATE OFFICE  
 2015 AUG 28 P 12:38  
 PHOENIX, ARIZONA  
 BLM  
 Date  
 Stamp

5. That I am personally acquainted with the mining claim(s). The work and improvements were made by and at the expense of the owner(s) of said claim(s). Said contiguous group of claims, listed on this document, are situated in the

Copper Basin (optional) Mining District; Yavapai County, Arizona.

Line No.	AMC NUMBER	CLAIM/SITE NAME	COUNTY RECORDER DATA (If available)	TWP	RNG	SEC
1	407686	Rose		13N	3W	17
2	407679	Plymouth		13N	3W	8
3	407680	Plymouth #2		13N	3W	8
4	407681	Plymouth #3		13N	3W	8
5	407682	Plymouth #4		13N	3W	8
6	407683	Plymouth #5		13N	3W	8

ENTERED  
 AUG 31 2015  
 BY: JE



BLM  
Date  
Stamp

PHOENIX, ARIZONA  
2015 AUG 28 P 12:38

RECEIVED  
BLM AZ STATE OFFICE

7	407684	Plymouth #6	13N	3E	8
8	407685	Plymouth #7	13N	3W	8
9	407671	Finch	13N	3W	8
10	410306	Finch #2	13N	3W	8

6. That between the dates starting at 12 o'clock noon on September 1, 20 14 and ending at 12 o'clock noon on September 1, 20 15 at least \$ 4100.00 dollars worth of work and improvements were done and performed upon said claim(s) or upon one or more of a contiguous group of claims for the benefit of all, wholly or partly outside of a contiguous group of claims for the benefit of all, not including the location work.

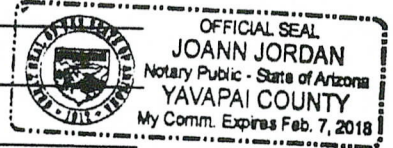
7. That the following persons were employed to perform the work and improvements described herein: See Attached

8. That the work and improvements performed were: See Attached

9. Dated: 8-25-15 Signature: [Signature]

SUBSCRIBED AND SWORN TO before me, a Notary Public, this 25th day of August 2015

By: Donald E Harcomb Jr  
Notary Public: [Signature]  
My Commission Expires: 2/7/2018



No. of Claims: \_\_\_\_\_ x \$10 = \_\_\_\_\_  
 Check No.: \_\_\_\_\_ Init. \_\_\_\_\_  
 Receipt No.: \_\_\_\_\_  
 For BLM Use Only

Bureau of Land Management  
Arizona State Office  
[www.blm.gov/az](http://www.blm.gov/az)

ROAD WAS GETTING VERY BAD WE FILLED IN  
PAVING WITH ROCK AND GRAVEL. PRUNED AND  
TOSSED THE BRUSH. CLEANED ALL THE TRASH AND  
OLD WOOD UP AT FINCH CABIN, DID EXTENSIVE  
SAMPLING AND CHEMISTRY.

PEOPLE WHO HELPED PERFORME WORK AND  
IMPROVEMENTS.

PAMELA, EDWARD, AND DOMINIK MARTINEZ, DORIS AND  
EDWIN COLBY, BERNICE AND ALBERT HECK, JESSICA AND  
JARED SIKES, SHAWN AND DONALD HOLGOMB, LORRAINE  
SHAW, JERRY AND YARA MCCOWN, NICOLE KIMBERLY,  
ASHLEY AND JERIMIAH LARMAN.

RECEIVED  
BLM AZ STATE OFFICE  
2015 AUG 28 P 12:38  
PHOENIX, ARIZONA

UNITED STATES  
DEPARTMENT OF THE INTERIOR  
BUREAU OF LAND MANAGEMENT  
**MAINTENANCE FEE WAIVER CERTIFICATION**

480

*4me*

43979

FORM APPROVED  
OMB NO. 1004-0114  
Expires: October 31, 2016

SEE INSTRUCTIONS ON PAGE 2

1. This small miner waiver is filed for the assessment year beginning on September 1, 2015 and ending on September 1, 2016.
2. The undersigned and all related parties owned ten or fewer mining claims, mill, or tunnel sites located and maintained on Federal lands in the United States of America on September 1, 2015.
3. The undersigned have performed the assessment work required by law for each mining claim listed prior to filing this waiver and understand that by filing this form, the undersigned must file an affidavit of assessment work with the Bureau of Land Management (BLM) by the December 30th following the filing of this waiver.
4. The undersigned understand that if the assessment work obligation has not yet come due under 30 U.S.C. 28 (for those claims in their first assessment year only), a notice of intent to hold reciting this condition must be recorded by the December 30th following the filing of this waiver.
5. The undersigned understand that mill and tunnel sites may also be listed on this waiver and be waived from payment of the maintenance fee, and that a notice of intent to hold for these sites is required to be filed with the BLM by the December 30th following the filing of this waiver.
6. The undersigned understand and acknowledge that pursuant to 43 U.S.C. 1212 and 18 U.S.C. 1001, the filing or recording of a false, fictitious, or fraudulent document with the BLM may result in a fine of up to \$250,000, a prison term not to exceed five years, or both.
7. The mining claims, mill or tunnel sites for which this waiver from payment of the maintenance fees is requested are:

CLAIM OR SITE NAME	BLM RECORDATION SERIAL NUMBER
1. <u>OWI</u>	<u>43979</u> ✓
2. <u>Commissary</u>	<u>43980</u>
3. <u>Commissary (2)</u>	<u>43981</u>
4. <u>Flour Gold</u>	<u>43982</u>
5. <u>Flour Gold (2)</u>	<u>43983</u>
6. <u>Flour Gold (3)</u>	<u>43984</u>
7. <u>Flour Gold (4)</u>	<u>43985</u>
8. <u>Flour Gold (5)</u>	<u>43986</u>
9. <u>Flour Gold (6)</u>	<u>43987</u>
10.	

The owner(s) (claimants) of the above mining claims and sites are:

Doris H. Colby  
(Owner's Name - Please Print)  
P.O. Box 495  
(Owner's Mailing Address)

Doris H. Colby  
(Owner's Signature)  
Winkelman AZ 85192  
(City) (State) (Zip Code)

\_\_\_\_\_  
(Owner's Name - Please Print)  
\_\_\_\_\_  
(Owner's Mailing Address)

\_\_\_\_\_  
(Owner's Signature)  
\_\_\_\_\_  
(City) (State) (Zip Code)

\_\_\_\_\_  
(Owner's Name - Please Print)  
\_\_\_\_\_  
(Owner's Mailing Address)

\_\_\_\_\_  
(Owner's Signature)  
\_\_\_\_\_  
(City) (State) (Zip Code)

\_\_\_\_\_  
(Owner's Name - Please Print)  
\_\_\_\_\_  
(Owner's Mailing Address)

\_\_\_\_\_  
(Owner's Signature)  
\_\_\_\_\_  
(City) (State) (Zip Code)

(Continued on page 2)

ENTERED  
SEP 10 2015  
BY: *fm*

RECEIVED  
 FILM AND STATE OFFICE  
 2015 AUG 28 P 12:39  
 JOHNSON, ARIZONA

*nw*  
*9/10/2015*  
*m*

_____ (Owner's Name - Please Print)	_____ (Owner's Signature)		
_____ (Owner's Mailing Address)	_____ (City)	_____ (State)	_____ (Zip Code)
-----			
_____ (Owner's Name - Please Print)	_____ (Owner's Signature)		
_____ (Owner's Mailing Address)	_____ (City)	_____ (State)	_____ (Zip Code)
-----			
_____ (Owner's Name - Please Print)	_____ (Owner's Signature)		
_____ (Owner's Mailing Address)	_____ (City)	_____ (State)	_____ (Zip Code)
-----			
_____ (Owner's Name - Please Print)	_____ (Owner's Signature)		
_____ (Owner's Mailing Address)	_____ (City)	_____ (State)	_____ (Zip Code)

18 U.S.C. 1001 and 43 U.S.C. 1212 make it a crime for any person knowingly and willfully to make to any department or agency of the United States any false, fictitious or fraudulent statements or representations as to any matter within its jurisdiction.

INSTRUCTIONS

1. This certification is made under the provisions of 43 U.S.C. § 1744 and 30 U.S.C. §28-28k and the regulations thereunder (43 CFR Part 3830).
2. The claimant(s) must fill in the dates in paragraph 1 for the beginning and ending of the assessment year for which this waiver is sought.
3. The claimant(s) must fill in the date in paragraph 2 for the beginning of the assessment year for which this waiver is sought.
4. All claim and site names and BLM serial numbers must be listed for the mining claims, mill sites, and tunnel sites for which the waiver is sought.
5. All owners of the mining claims, mill sites, and tunnel sites and their addresses must be given.
6. This waiver form must be signed by all the claimants or their designated agent, in original form. If an agent is designated, a notarized designation of agent, signed by all of the claimants with proper address given, must be submitted with this waiver.
7. This form must be filed no later than September 1st for the upcoming assessment year in the BLM State Office where the mining claims or sites are recorded, or the waiver cannot be granted by the BLM. (Example: To obtain a waiver for the assessment year 2012, which begins on September 1, 2011, you must qualify for and file for a waiver no later than September 1, 2011, in the proper BLM State Office.)
8. For all mining claims which require assessment work, you must record an affidavit of labor on or before the December 30th immediately following the filing of this waiver. For all other mining claims or sites waived, you must record a notice of intent to hold on or before the December 30th immediately following the filing of this waiver.
9. Mill and tunnel sites may also be listed on this waiver and be waived from payment of the maintenance fee. A notice of intent to hold for these sites is required to be filed by the December 30th following the filing of this waiver.

HOENIX, ARIZONA

2015 AUG 28 P 12:39

RECEIVED  
BLM AZ STATE OFFICE

FOR OFFICIAL USE ONLY

When Recorded Return Document

Donis H. Colby  
P.O. Box 495  
Winkelman, AZ.  
85192

Check here if this is a change of address.

Telephone: \_\_\_\_\_

E-mail address: \_\_\_\_\_

43979

**AFFIDAVIT OF PERFORMANCE OF ANNUAL WORK**

1. State of Arizona, County of Yavapai ss:

2. I (Name) Donis H. Colby


3. Reside at (Address) 4244 Nopal

Dudleyville, Az. P.O. Box 495

City Winkelman County Pinal

State Az. Zip 85192 being duly sworn, depose and say that I am a citizen of the United States, more than eighteen years of age, and that all of the facts set forth in this affidavit, subject to the provisions and penalties of 18 U.S.C. 1001 pertaining to the filing of false, fictitious, or fraudulent statements with the United States, are true and correct according to the best of my knowledge, information and belief.

4. Owner's name and address (If not shown in Items 1-3 above) \_\_\_\_\_



5. That I am personally acquainted with the mining claim(s). The work and improvements were made by and at the expense of the owner(s) of said claim(s). Said contiguous group of claims, listed on this document, are situated in the

Copper Basin (optional) Mining District; Yavapai County, Arizona.

Line No.	AMC NUMBER	CLAIM/SITE NAME	COUNTY RECORDER DATA (If available)	TWP	RNG	SEC
1	43979	OW1	152 151	13N	3W	18+19
2	43980	Commissary	140 1581	13N	3W	18+17
3	43981	Commissary #2	146 1477	13N	3W	18
4	43982	Flour Gold	143 1173	13N	3W	18
5	43983	Flour Gold #2	143 1349	13N	3W	18
6	43984	Flour Gold #3	143 1350	13N	3W	18

Form: MCF108  
 Revised July 2014  
 Page 1 of 2

ENTERED  
 AUG 31 2015  
 BY: ll

BLM  
Date  
Stamp

PHOENIX, ARIZONA

2015 AUG 28 P 12:40

RECEIVED  
BLM AZ STATE OFFICE

7	43985	FLOUR #4	43985	13N	3W	18
8	43986	FLOUR #5	43986	13N	3W	18
9	43987	FLOUR #6	43987	13N	3W	18
10						

6. That between the dates starting at 12 o'clock noon on September 1, 20 14 and ending at 12 o'clock noon on September 1, 20 15 at least \$ 5500 dollars worth of work and improvements were done and performed upon said claim(s) or upon one or more of a contiguous group of claims for the benefit of all, wholly or partly outside of a contiguous group of claims for the benefit of all, not including the location work.

7. That the following persons were employed to perform the work and improvements described herein: See Attached

8. That the work and improvements performed were: See Attached

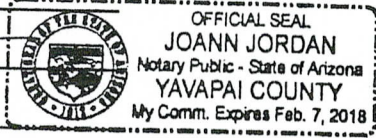
9. Dated: 8-25-15 Signature: Doris H. Colby

SUBSCRIBED AND SWORN TO before me, a Notary Public, this 25 day of August 20 15

By: Doris H. Colby

Notary Public Joann Jordan

My Commission Expires 2/7/2018



Bureau of Land Management  
Arizona State Office  
[www.blm.gov/az](http://www.blm.gov/az)

No. of Claims: \_\_\_\_\_ x \$10 = \_\_\_\_\_

Check No.: \_\_\_\_\_ Init. \_\_\_\_\_

Receipt No.: \_\_\_\_\_

For BLM Use Only

WORKED THE ROAD IN THE WASH ON  
ENTRANCE. SKID DRUG THE ROAD IN A FEW  
AREAS TO THE MAIN SHAFT #4. TOOK MORE  
SAMPLES IN THE BOTTOM OF THE TRENCH. STARTED  
RECLAIMING THE TRENCH FOR THE REST OF THE  
2 DAYS WE HAD THE BACKHOE. THROUGH THE YEAR  
SAMPLING ON #4 SHOWS GOOD VALUES. STAKES ARE  
MISSING ALL OVER THIS SET OF CLAIMS, AS WE  
HAVE PROBLEMS EVERY YEAR. WE ARE FINDING  
ALLIANCE MINING STAKES THROUGH THE PROPERTY  
INSTEAD OF OUR OWN. OUR LAWYER HAS CONTACTED  
THEM NUMEROUS TIMES OF HOW OLD THESE CLAIMS  
HAVE BEEN HELD.

PEOPLE WHO PERFORMED THE WORK AND  
IMPROVEMENTS. JESSICA + JARED SIKES, PAM,  
EDWARD AND DOMINIK MARTINEZ, SHAWN + DONALD  
HOKOMB, BERNICE AND ALBERT HECK, EDWIN AND  
DORIS COLBY, LORRAINE SHAW, JERRY McCOWN,  
NICOLE AND KIMBERLY, ASHLEY AND JEREMIAH LARMAN,  
YARA McCOWN

RECEIVED  
BLM/AZ STATE OFFICE  
2015 AUG 28 P 12:40  
PHOENIX, ARIZONA

**United States Department of the Interior  
Bureau of Land Management  
LANDS/RECREATION & PLANNING  
ONE N CENTRAL AVE  
PHOENIX, AZ 85004 -2203  
Phone: 602-417-9200**

Receipt

No: 3379798

<b>Transaction #:</b> 3478061	
<b>Date of Transaction:</b> 08/28/2015	
<b>CUSTOMER:</b>	
DORIS H COLBY PO BOX 495 WINKELMAN, AZ 85292-0495 US	

LINE #	QTY	DESCRIPTION	REMARKS	UNIT PRICE	TOTAL
1	1.00	LOCATABLE MINERALS / MINING CLAIMS- NOT NEW-UNADJUD, ONE AUTH NO. ONLY / MINING CLAIM MONEY RECEIVED <b>CASES: AMC353276/\$290.00</b>	POL 2015/29 WAV	- n/a -	290.00
<b>TOTAL:</b>					<b>\$290.00</b>

PAYMENT INFORMATION			
1	AMOUNT:	290.00	POSTMARKED: N/A
	TYPE:	CHECK	RECEIVED: 08/28/2015
	CHECK NO:	541	
	NAME:	COLBY, DORIS H PO BOX 495 WINKELMAN AZ 85292-0495 US	

REMARKS

This receipt was generated by the automated BLM Collections and Billing System and is a paper representation of a portion of the official electronic record contained therein.

**ENTERED**  
AUG 31 2015  
BY: *jk*



447

ES

410305  
407665

MAINTENANCE FEE WAIVER CERTIFICATION

FORM APPROVED  
OMB NO. 1004-0114  
Expires: October 31, 2016

SEE INSTRUCTIONS ON PAGE 2

- This small miner waiver is filed for the assessment year beginning on September 1, 2015 and ending on September 1, 2016.
- The undersigned and all related parties owned ten or fewer mining claims, mill, or tunnel sites located and maintained on Federal lands in the United States of America on September 1, 2015.
- The undersigned have performed the assessment work required by law for each mining claim listed prior to filing this waiver and understand that by filing this form, the undersigned must file an affidavit of assessment work with the Bureau of Land Management (BLM) by the December 30th following the filing of this waiver.
- The undersigned understand that if the assessment work obligation has not yet come due under 30 U.S.C. 28 (for those claims in their first assessment year only), a notice of intent to hold reciting this condition must be recorded by the December 30th following the filing of this waiver.
- The undersigned understand that mill and tunnel sites may also be listed on this waiver and be waived from payment of the maintenance fee, and that a notice of intent to hold for these sites is required to be filed with the BLM by the December 30th following the filing of this waiver.
- The undersigned understand and acknowledge that pursuant to 43 U.S.C. 1212 and 18 U.S.C. 1001, the filing or recording of a false, fictitious, or fraudulent document with the BLM may result in a fine of up to \$250,000, a prison term not to exceed five years, or both.
- The mining claims, mill or tunnel sites for which this waiver from payment of the maintenance fees is requested are:

CLAIM OR SITE NAME	BLM RECORDATION SERIAL NUMBER
1. Finch #3	410307 ✓
2. Finch #4	410308
3. FINCH #5	407672
4. FINCH #6	407673
5. FINCH #7	410309
6. FINCH #8	410310
7. FINCH #9	407674
8. Javelina	410312
9. JACK RABBIT	410311
10. Apache	407665

The owner(s) (claimants) of the above mining claims and sites are:

Pamela F. Martinez  
 (Owner's Name - Please Print)  
 1718 S. Magdalena Ave  
 (Owner's Mailing Address)

*Pamela F. Martinez*  
 (Owner's Signature)  
 Tucson AZ 85711  
 (City) (State) (Zip Code)

\_\_\_\_\_  
 (Owner's Name - Please Print)  
 \_\_\_\_\_  
 (Owner's Mailing Address)

\_\_\_\_\_  
 (Owner's Signature)  
 \_\_\_\_\_  
 (City) (State) (Zip Code)

\_\_\_\_\_  
 (Owner's Name - Please Print)  
 \_\_\_\_\_  
 (Owner's Mailing Address)

\_\_\_\_\_  
 (Owner's Signature)  
 \_\_\_\_\_  
 (City) (State) (Zip Code)

\_\_\_\_\_  
 (Owner's Name - Please Print)  
 \_\_\_\_\_  
 (Owner's Mailing Address)

\_\_\_\_\_  
 (Owner's Signature)  
 \_\_\_\_\_  
 (City) (State) (Zip Code)

(Continued on page 2)

PHOENIX, ARIZONA  
 2015 AUG 26 P 1:27  
 RECEIVED  
 BLM AZ STATE OFFICE  
 SEP 10 2015  
 BY: *[Signature]*

NW  
9/10/2015  
*[Signature]*

(Owner's Name - Please Print)	(Owner's Signature)		
(Owner's Mailing Address)	(City)	(State)	(Zip Code)
-----			
(Owner's Name - Please Print)	(Owner's Signature)		
(Owner's Mailing Address)	(City)	(State)	(Zip Code)
-----			
(Owner's Name - Please Print)	(Owner's Signature)		
(Owner's Mailing Address)	(City)	(State)	(Zip Code)
-----			
(Owner's Name - Please Print)	(Owner's Signature)		
(Owner's Mailing Address)	(City)	(State)	(Zip Code)

18 U.S.C. 1001 and 43 U.S.C. 1212 make it a crime for any person knowingly and willfully to make to any department or agency of the United States any false, fictitious or fraudulent statements or representations as to any matter within its jurisdiction.

**INSTRUCTIONS**

1. This certification is made under the provisions of 43 U.S.C. § 1744 and 30 U.S.C. §28-28k and the regulations thereunder (43 CFR Part 3830).
2. The claimant(s) must fill in the dates in paragraph 1 for the beginning and ending of the assessment year for which this waiver is sought.
3. The claimant(s) must fill in the date in paragraph 2 for the beginning of the assessment year for which this waiver is sought.
4. All claim and site names and BLM serial numbers must be listed for the mining claims, mill sites, and tunnel sites for which the waiver is sought.
5. All owners of the mining claims, mill sites, and tunnel sites and their addresses must be given.
6. This waiver form must be signed by all the claimants or their designated agent, in original form. If an agent is designated, a notarized designation of agent, signed by all of the claimants with proper address given, must be submitted with this waiver.
7. This form must be filed no later than September 1st for the upcoming assessment year in the BLM State Office where the mining claims or sites are recorded, or the waiver cannot be granted by the BLM. (Example: To obtain a waiver for the assessment year 2012, which begins on September 1, 2011, you must qualify for and file for a waiver no later than September 1, 2011, in the proper BLM State Office.)
8. For all mining claims which require assessment work, you must record an affidavit of labor on or before the December 30th immediately following the filing of this waiver. For all other mining claims or sites waived, you must record a notice of intent to hold on or before the December 30th immediately following the filing of this waiver.
9. Mill and tunnel sites may also be listed on this waiver and be waived from payment of the maintenance fee. A notice of intent to hold for these sites is required to be filed by the December 30th following the filing of this waiver.

RECEIVED  
 BLM AZ STATE OFFICE  
 2015 AUG 26 P 1:27  
 PHOENIX ARIZONA  
 FOR OFFICIAL USE ONLY

Registered Return Document  
Pamela F Martinez  
c/o Doris Colby  
P.O. Box 495  
Winkelman 85192



Check here if this is a change of address.  
 Telephone: \_\_\_\_\_  
 E-mail address: \_\_\_\_\_

**AFFIDAVIT OF PERFORMANCE OF ANNUAL WORK**

1. State of Arizona, County of Yavapai ss:  
 2. I (Name) Pamela F Martinez  
 3. Reside at (Address) 1718 S. Magnolia Ave  
 \_\_\_\_\_  
 City Tucson County Pima

RECEIVED  
 AZ STATE OFFICE  
 PHOENIX, ARIZONA  
 2015 AUG 26 P 1:27  
 BLM  
 Date  
 Stamp

State Az zip 85711 being duly sworn, depose and say that I am a citizen of the United States, more than eighteen years of age, and that all of the facts set forth in this affidavit, subject to the provisions and penalties of 18 U.S.C. 1001 pertaining to the filing of false, fictitious, or fraudulent statements with the United States, are true and correct according to the best of my knowledge, information and belief.

4. Owner's name and address (If not shown in Items 1-3 above). \_\_\_\_\_

5. That I am personally acquainted with the mining claim(s). The work and improvements were made by and at the expense of the owner(s) of said claim(s). Said contiguous group of claims, listed on this document, are situated in the

Copper Basin (optional) Mining District; Yavapai County, Arizona.

Line No.	AMC NUMBER	CLAIM/SITE NAME	COUNTY RECORDER DATA (If available)	TWP	RNG	SEC
1	410307	Finch #3		13N	3W	8
2	410308	Finch #4		13N	3W	8
3	407672	Finch #5		13N	3W	8
4	407673	Finch #6		13N	3W	8
5	410309	Finch #7		13N	3W	8
6	410310	Finch #8		13N	3W	8

*R. Am*

RECEIVED  
 BLM STATE OFFICE  
 PHOENIX, ARIZONA  
 2015 AUG 26 P 1:21

7	407674	Finch #9		13N	3W	8
8	410312	Javelina		13N	3W	18
9	410311	Jack Rabbit		13N	3W	18
10	407665	Apache		13N	3W	18

6. That between the dates starting at 12 o'clock noon on September 1, 2014 and ending at 12 o'clock noon on September 1, 2015 at least \$ 4,100 dollars worth of work and improvements were done and performed upon said claim(s) or upon one or more of a contiguous group of claims for the benefit of all, wholly or partly outside of a contiguous group of claims for the benefit of all, not including the location work.

7. That the following persons were employed to perform the work and improvements described herein: \_\_\_\_\_  
\* see Attachment

8. That the work and improvements performed were: \_\_\_\_\_  
 \_\_\_\_\_


9. Dated: 8/25/15 Signature: Jamela F. Martinez

SUBSCRIBED AND SWORN TO before me, a Notary Public, this 25 day of August 2015

By: Jamela F. Martinez

Notary Public Joann Jordan

My Commission Expires 2/7/2018



Bureau of Land Management  
 Arizona State Office  
[www.blm.gov/az](http://www.blm.gov/az)

No. of Claims: 10 x \$10 = 100.00  
 Check No.: cash Init. ESJ  
 Receipt No.: 3377340  
 For BLM Use Only

\*

Upper Finch, Jack Rabbit, & Apache Road was getting very bad. We filled in Trenches with rock and gravel. The Brush was very over grown. We chopped and tossed all the brush. Did extensive sampling & testing on this set of Claims concentrating on a large part on the Eastside. I am trying to replace and Map entire set of Claims.

People who performed the work & improvements:

Pamela Martinez, Edward Martinez, Dominik Martinez, Doris Colby, Edwin Colby, Bernice Heck, Albert Heck, Jessica Sikes, Jared Sikes, Shawn Holcomb, Donald Holcomb JR., Lorraine Shaw, Jerry McCown, Yara McCown, Nichole Kimberly, Ashlei Larman, Jeremiah Larman.

RECEIVED  
LAND STATE OFFICE  
2015 AUG 26 P 1:21  
PHOENIX, ARIZONA

**United States Department of the Interior**  
**Bureau of Land Management**  
 LANDS/RECREATION & PLANNING  
 ONE N CENTRAL AVE  
 PHOENIX, AZ 85004 -2203  
 Phone: 602-417-9200

Receipt

No: 3377340

<b>Transaction #:</b> 3475584	
<b>Date of Transaction:</b> 08/26/2015	
<b>CUSTOMER:</b>	
PAMELA MARTINEZ 1718 S MAGNOLIA AVE TUCSON, AZ 85711-5844 US	

LINE #	QTY	DESCRIPTION	REMARKS	UNIT PRICE	TOTAL
1	1.00	LOCATABLE MINERALS / MINING CLAIMS- NOT NEW-UNADJUD, ONE AUTH NO. ONLY / MINING CLAIM MONEY RECEIVED <b>CASES: AMC410307/\$100.00</b>	2016 WAIV & 2015 POL (10)	- n/a -	100.00
<b>TOTAL:</b>					<b>\$100.00</b>

PAYMENT INFORMATION			
1	AMOUNT:	100.00	POSTMARKED: N/A
	TYPE:	CASH	RECEIVED: 08/26/2015
	NAME:	MARTINEZ, PAMELA 1718 S MAGNOLIA AVE TUCSON AZ 85711-5844 US	

REMARKS

This receipt was generated by the automated BLM Collections and Billing System and is a paper representation of a portion of the official electronic record contained therein.

ENTERED  
 BY: *Ram*

When Recorded Return Document No:

Pamela F. Martinez  
90 Doris Colby  
P.O. Box 495  
Winkelman, Az. 85192

Check here is this is a change of address.

Telephone: \_\_\_\_\_

E-mail address: \_\_\_\_\_



407665  
 410305

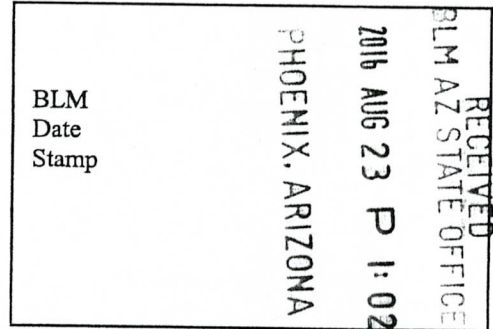
**AFFIDAVIT OF PERFORMANCE OF ANNUAL WORK**

1. State of Arizona, County of Yavapai ss:

2. I (Name) Pamela F. Martinez

3. Reside at (Address) 1718 S. Magnolia

City Tucson County Pima



State Az zip 85711 being duly sworn, depose and say that I am a citizen of the United States, more than eighteen years of age, and that all of the facts set forth in this affidavit, subject to the provisions and penalties of 18 U.S.C. 1001 pertaining to the filing of false, fictitious, or fraudulent statements with the United States, are true and correct according to the best of my knowledge, information and belief.

4. Owner's name and address (If not shown in Items 1-3 above). \_\_\_\_\_

5. That I am personally acquainted with the mining claim(s). The work and improvements were made by and at the expense of the owner(s) of said claim(s). Said contiguous group of claims, listed on this document, are situated in the

Copper Basin (optional) Mining District; Yavapai County, Arizona.

Line No.	AMC NUMBER	CLAIM/SITE NAME	COUNTY RECORDER DATA (If available)	TWP	RNG	SEC
1	410307	Finch # 3		13N	3W	8
2	410308	Finch # 4		13N	3W	8
3	407672	Finch # 5		13N	3W	8
4	407673	Finch # 6		13N	3W	8
5	410309	Finch # 7		13N	3W	8
6	410310	Finch # 8		13N	3W	8

BLM  
Date  
Stamp

PHOENIX, ARIZONA

2016 AUG 23 P 1:02

RECEIVED  
BLM AZ STATE OFFICE

7	407674	Finch # 9		13N	3W	8
8	410312	Javelina		13N	3W	18
9	410311	Jack Rabbit		13N	3W	18
10	407665	Apache		13N	3W	18

6. That between the dates starting at 12 o'clock noon on September 1, 2015 and ending at 12 o'clock noon on September 1, 2016 at least \$ 1,000.00 dollars worth of work and improvements were done and performed upon said claim(s) or upon one or more of a contiguous group of claims for the benefit of all, wholly or partly outside of a contiguous group of claims for the benefit of all, not including the location work.

7. That the following persons were employed to perform the work and improvements described herein: Pam Martinez, Dominik Martinez, Chris Martinez, Jerry McCown, Edwin Colby, Doris Colby, Donald Holcomb, Lorraine Shaw, Jeremiah Larman, Mary Larman, Edward Martinez

8. That the work and improvements performed were: did road work consisting of filling in crevices with rock & dirt. Lopped and tassed branches over grown brush. Cutoff seed pods of Mullein & pulled as requested by Forest Service. Collected samples for Chemistry.

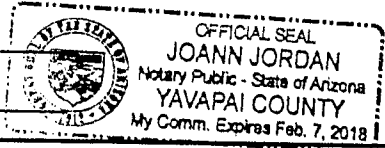
9. Dated: 8-22-2016 Signature: Pamela F. Martinez

SUBSCRIBED AND SWORN TO before me, a Notary Public, this 22nd day of August 202016

By: Pamela F. Martinez

Notary Public Joann Jordan

My Commission Expires 2/7/2018



Bureau of Land Management  
Arizona State Office  
[www.blm.gov/az](http://www.blm.gov/az)

No. of Claims: 10 x \$10 = 100.00  
 Check No.: CC Init. ETG  
 Receipt No.: 3638418  
 For BLM Use Only



**United States Department of the Interior**  
**Bureau of Land Management**  
 DIV OF LANDS, MINRLS & ENERGY  
 ONE N CENTRAL AVE  
 PHOENIX, AZ 85004 -4427  
 Phone: 602-417-9200

Receipt

No: 3638418

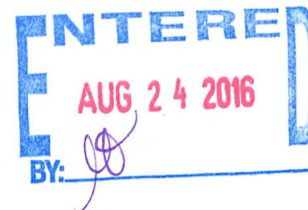
<b>Transaction #:</b> 3742321	
<b>Date of Transaction:</b> 08/23/2016	
CUSTOMER:	
PAMELA MARTINEZ 1718 S MAGNOLIA AVE TUCSON, AZ 85711-5844 US	

LINE #	QTY	DESCRIPTION	REMARKS	UNIT PRICE	TOTAL
1	1.00	LOCATABLE MINERALS / MINING CLAIMS- NOT NEW-UNADJUD, ONE AUTH NO. ONLY / MINING CLAIM MONEY RECEIVED CASES: AMC410307/\$100.00	2016 POL & 2017 WAIV (10)	- n/a -	100.00
<b>TOTAL:</b>					<b>\$100.00</b>

PAYMENT INFORMATION			
NOTE: Items will appear on credit card statement as "Bureau of Land Mgmt CO".			
1	AMOUNT:	100.00	POSTMARKED: N/A
	TYPE:	CREDIT CARD	RECEIVED: 08/23/2016
	NAME:	MARTINEZ, PAMELA 1718 S MAGNOLIA AVE TUCSON AZ 85711-5844 US	
	CARD NO:	XXXXXXXXXXXX9917	AUTH CODE: 030217
	NAME ON CARD:	PAMELA F MARTINEZ	
	EXPIRES:	01/2019	
	SIGNATURE:		

REMARKS

This receipt was generated by the automated BLM Collections and Billing System and is a paper representation of a portion of the official electronic record contained therein.



When Recorded Return Document:

Donald E. Holcomb Jr.  
P.O. Box 495  
Winkelman AZ  
85192

407665  
410305

Check here is this is a change of address.

Telephone: \_\_\_\_\_

E-mail address: \_\_\_\_\_

**AFFIDAVIT OF PERFORMANCE OF ANNUAL WORK**

1. State of Arizona, County of yavapai ss:  
2. I (Name) Donald E. Holcomb Jr  
3. Reside at (Address) 4244 Nopal  
Duddleville Az. P.O. Box 495  
City Winkelman County pinal

RECEIVED  
BLM AZ STATE OFFICE  
2016 AUG 23 P 1:40  
PHOENIX, ARIZONA  
BLM  
Date  
Stamp

State Az Zip 85192 being duly sworn, depose and say that I am a citizen of the United States, more than eighteen years of age, and that all of the facts set forth in this affidavit, subject to the provisions and penalties of 18 U.S.C. 1001 pertaining to the filing of false, fictitious, or fraudulent statements with the United States, are true and correct according to the best of my knowledge, information and belief.

4. Owner's name and address (if not shown in Items 1-3 above). \_\_\_\_\_

5. That I am personally acquainted with the mining claim(s). The work and improvements were made by and at the expense of the owner(s) of said claim(s). Said contiguous group of claims, listed on this document, are situated in the

Copper Basin (optional) Mining District; yavapai County, Arizona.

Line No.	AMC NUMBER	CLAIM/SITE NAME	COUNTY RECORDER DATA (if available)	TWP	RNG	SEC
1	407680	Rose		13N	3W	17
2	407679	Plymouth		13N	3W	8
3	407680	Plymouth #2		13N	3W	8
4	407681	Plymouth #3		13N	3W	8
5	407682	Plymouth #4		13N	3W	8
6	407683	Plymouth #5		13N	3W	8

RECEIVED  
 BLM AZ STATE OFFICE  
 2016 AUG 23 P 1:40  
 PHOENIX, ARIZONA  
 BLM  
 Date  
 Stamp

7	407684	Plymouth #6	13N	3W	8
8	407685	Plymouth #7	13N	3W	8
9	407671	Finch	13N	3W	8
10	410306	Finch #2	13N	3W	8

6. That between the dates starting at 12 o'clock noon on September 1, 20 15 and ending at 12 o'clock noon on September 1, 20 16 at least \$ 1000.00 dollars worth of work and improvements were done and performed upon said claim(s) or upon one or more of a contiguous group of claims for the benefit of all, wholly or partly outside of a contiguous group of claims for the benefit of all, not including the location work.

7. That the following persons were employed to perform the work and improvements described herein: Donald Holcomb, Edwin + Doris Colby, Mary Harman, Jeremiah Harman, Pam Martinez, Edward Martinez, Dominik Martinez, Chris Martinez, Jerry McCown, Bernaine Shaw.

8. That the work and improvements performed were: Did road work consisting of filling in crevices with rock & dirt. Lopped & tossed branches over grown brush. Cut off seed pods of Mullein & pulled as requested by Forest Service. Collected samples for Chemistry.


9. Dated: 8-22-2016 Signature: [Signature]

SUBSCRIBED AND SWORN TO before me, a Notary Public, this 22 day of Aug 20 16.

By: Donald E Holcomb JR

Notary Public: [Signature] Holcomb

My Commission Expires 8-26-18



No. of Claims: 10

Check No.: cash Init. [Initials]

Receipt No.: 3638492

For BLM Use Only

Bureau of Land Management  
 Arizona State Office  
[www.blm.gov/az](http://www.blm.gov/az)

**United States Department of the Interior**  
**Bureau of Land Management**  
 DIV OF LANDS, MINRLS & ENERGY  
 ONE N CENTRAL AVE  
 PHOENIX, AZ 85004 -4427  
 Phone: 602-417-9200

Receipt

No: 3638492


<b>Transaction #:</b> 3742397	
<b>Date of Transaction:</b> 08/23/2016	
CUSTOMER:	
DONALD HOLCOMB PO BOX 495 WINKELMAN, AZ 85192-0011 US	

LINE #	QTY	DESCRIPTION	REMARKS	UNIT PRICE	TOTAL
1	1.00	LOCATABLE MINERALS / MINING CLAIMS- NOT NEW-UNADJUD, ONE AUTH NO. ONLY / MINING CLAIM MONEY RECEIVED CASES: AMC407686/\$100.00	2016 POL & 2017 WAIV (10)	- n/a -	100.00
<b>TOTAL:</b>					<b>\$100.00</b>

PAYMENT INFORMATION			
1	AMOUNT:	100.00	POSTMARKED: N/A
	TYPE:	CASH	RECEIVED: 08/23/2016
	NAME:	HOLCOMB, DONALD PO BOX 495 WINKELMAN AZ 85192-0011 US	

REMARKS

This receipt was generated by the automated BLM Collections and Billing System and is a paper representation of a portion of the official electronic record contained therein.

**ENTERED**  
**AUG 24 2016**  
 BY: 

When Recorded Return Docur to:  
Mary Nora Hagan Larman  
Doris Hagan Colby  
P.O. Box 495  
Winkelman, AZ 85192



353275  
 407665  
 410305


Check here is this is a change of address.

Telephone: \_\_\_\_\_

E-mail address: \_\_\_\_\_

**AFFIDAVIT OF PERFORMANCE OF ANNUAL WORK**

1. State of Arizona, County of yavapai ss:
2. I (Name) Mary Nora Hagan Larman
3. Reside at (Address) 310 Krager Rd.



City Kragerville County Denton

State TX Zip 76227 being duly sworn, depose and say that I am a citizen of the United States, more than eighteen years of age, and that all of the facts set forth in this affidavit, subject to the provisions and penalties of 18 U.S.C. 1001 pertaining to the filing of false, fictitious, or fraudulent statements with the United States, are true and correct according to the best of my knowledge, information and belief.

4. Owner's name and address (If not shown in Items 1-3 above). \_\_\_\_\_

5. That I am personally acquainted with the mining claim(s). The work and improvements were made by and at the expense of the owner(s) of said claim(s). Said contiguous group of claims, listed on this document, are situated in the

Copper Basin (optional) Mining District; yavapai County, Arizona.

Line No.	AMC NUMBER	CLAIM/SITE NAME	COUNTY RECORDER DATA (if available)	TWP	RNG	SEC
1	353276	Chippewa	3724147	13N	3W	17-18
2	353275	Sioux	3724148	13N	3W	17-18
3	407667	Buck		13N	3W	17
4	407668	BUTTE		13N	3W	17
5	407669	Cherokee		13N	3W	18
6	407677	Hopi		13N	3W	17

RECEIVED  
BLM AZ STATE OFFICE  
2016 AUG 23 P 1:19  
PHOENIX, ARIZONA  
BLM  
Date  
Stamp

7	407678	Navajo		13N	3W	18
8	407666	BlackFoot		13N	3W	18
9	407676	Flour Gold <sup>#</sup>		13N	3W	18
10	410305	Doe		13N	3W	17-18

6. That between the dates starting at 12 o'clock noon on September 1, 20 15 and ending at 12 o'clock noon on September 1, 20 16 at least \$ 1,000.00 dollars worth of work and improvements were done and performed upon said claim(s) or upon one or more of a contiguous group of claims for the benefit of all, wholly or partly outside of a contiguous group of claims for the benefit of all, not including the location work.

7. That the following persons were employed to perform the work and improvements described herein: Mary Larman, Donald Holcomb, Edwina Doris Colby, Pam Martinez, Dominik Martinez, Chris Martinez, Jenny McCown, Hannah Shaw, & Jeremiah Larman, Edward Martinez

8. That the work and improvements performed were: Dirt road work consisting of filling crevices with rock & dirt. Lopped & fessed branches over ground brush. Cut off seed pods of Mullein & pulled as requested by Forest Service. Collected samples for Chemistry.

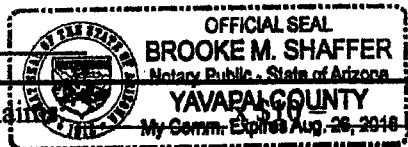
9. Dated: Sept 20 2016 Signature: Doris Hagan Colby P.O.A. Mary Hagan Larman

SUBSCRIBED AND SWORN TO before me, a Notary Public, this 22 day of Aug, 2016

By: Doris Hagan Colby P.O.A For Mary Hagan Larman

Notary Public [Signature]

My Commission Expires 8-26-18



No. of Claims: 10000  
 Check No.: CASH Init. [Signature]  
 Receipt No.: 3638447  
 For BLM Use Only

Bureau of Land Management  
 Arizona State Office  
[www.blm.gov/az](http://www.blm.gov/az)

This document was prepared by:  
Mary Larman  
310 Kruger Road  
Krugerville, Texas 76227

Return To:  
Mary Larman  
310 Kruger Road  
Krugerville, Texas 76227

## POWER OF ATTORNEY

OF

Mary Larman

**NOTICE: THE POWERS GRANTED BY THIS DOCUMENT ARE BROAD AND SWEEPING. THEY ARE EXPLAINED IN THE POWER OF ATTORNEY ACT, CHAPTER XII, TEXAS PROBATE CODE. IF YOU HAVE ANY QUESTIONS ABOUT THESE POWERS, OBTAIN COMPETENT LEGAL ADVICE. THIS DOCUMENT DOES NOT AUTHORIZE ANYONE TO MAKE MEDICAL AND OTHER HEALTH-CARE DECISIONS FOR YOU. YOU MAY REVOKE THIS POWER OF ATTORNEY IF YOU LATER WISH TO DO SO.**

DOC#514273021

RECEIVED  
BLM AZ STATE OFFICE  
2016 AUG 23 P 1:17  
PHOENIX, ARIZONA

**I. PRINCIPAL AND ATTORNEY-IN-FACT**

I, Mary Larman, who reside at 310 Kruger Road, Krugerville, Texas 76227, appoint the following person to serve as my attorney-in-fact, to act for me in any lawful way with respect to the subjects indicated below:

Doris Colby  
Dudleyville, Arizona

**II. EFFECTIVE TIME**

This power of attorney is effective immediately and will continue to be effective until my death or until I become disabled or incapacitated. My disability or incapacity will be determined by my physician (or a physician chosen by my attorney-in-fact if I do not have a physician or if my physician is unavailable) and set forth in a written certification.

Pursuant to the Health Insurance Portability and Accountability Act of 1996 ("HIPAA") and all other applicable state and federal laws, and exclusively for the purpose of making a determination of my incapacitation or incapability of managing my financial affairs and obtaining an affidavit of such incapacitation by a physician, I authorize any health care provider to disclose to the person named herein as my "attorney-in-fact" any pertinent individually identifiable health information sufficient to determine whether I am mentally or physically capable of managing my financial affairs. In exercising such authority, my attorney-in-fact constitutes my "personal representative" as defined by HIPAA.

**III. POWERS OF ATTORNEY-IN-FACT**

To the extent permitted by law, my attorney-in-fact may act in my name, place, and stead in any way that I myself could with respect to the following matters:

**YOUR ATTORNEY-IN-FACT SHALL BE AUTHORIZED TO ENGAGE ONLY IN THOSE ACTIVITIES THAT ARE INITIALED.**

PHOENIX, ARIZONA

2016 AUG 23 P 1:17

RECEIVED  
BLM AZ STATE OFFICE



(ML)

**BUSINESS OPERATION TRANSACTIONS:**

- Buy, sell, expand, reduce, or terminate a business interest, including but not limited to shares in a corporation, membership interests in a limited liability company, and partnership interests in a general, limited, or limited liability partnership.
- Manage and operate any business or business interest that I now have or later acquire, including but not limited to the authority to:
  - Enter into, amend, enforce, and terminate any business contract.
  - Disburse, receive, and demand money in the operation of the business.
  - Merge, reorganize, or sell a business or part of a business.
  - Determine the location, nature, and method of operating the business.
  - Hire and discharge employees and agents.
- If an agent is permitted by law to act for a principal, and subject to the terms of any partnership or operating agreement, perform any duty and exercise any right, power, or privilege that I have under a partnership or operating agreement, to enforce the terms of a partnership or operating agreement, and to defend, arbitrate, and settle any legal proceeding to which I am a party because of membership in a partnership or limited liability company.
- Exercise a right, power, or privilege that I have as the holder of a bond, share, or instrument of similar character and to defend, arbitrate, and settle any legal proceeding to which I am a party because of any bond, share, or similar instrument.
- Exercise all powers with respect to business operation transactions that I could if present and under no disability.

My attorney-in-fact is empowered to take all further action, including the payment of expenditures and the preparation and execution of all documents, as my attorney-in-fact deems necessary or appropriate to fully effectuate the purposes of the foregoing matters.

RECEIVED  
BLM AZ STATE OFFICE  
2016 AUG 23 P 1:16  
PHOENIX, ARIZONA

#### IV. GENERAL PROVISIONS

- 1) Reliance By Third Parties. I hereby agree that any third party receiving a duly executed copy of this document may rely on and act under it. Revocation or termination of this power of attorney will be ineffective as to a third party unless and until that third party receives actual notice or knowledge of the revocation or termination. For myself and for my heirs, executors, legal representatives, devisees, and assigns, I hereby agree to indemnify and hold harmless any third party from any and all claims because of good faith reliance on this instrument.
- 2) Severability. If any provision in this power of attorney is found to be invalid or unenforceable, this invalidity or unenforceability will not affect the other provisions of this document, and the other provisions will be given effect without the invalid or unenforceable provision.
- 3) Revocation of Prior Powers of Attorney. I revoke all durable powers of attorney naming me as principal executed prior to this document, specifically excluding any health care powers of attorney and advance health care directives.
- 4) Revocation. I may revoke this power of attorney at any time.
- 5) Duty to Inform and Account. My attorney-in-fact shall timely inform me of any actions taken pursuant to this power of attorney. Failure of my attorney-in-fact to inform timely, as to third parties, shall not invalidate any action of the attorney-in-fact. My attorney-in-fact shall provide an accounting for all funds handled and all acts performed as my attorney-in-fact, but only upon my request or the request of a personal representative or a fiduciary acting on my behalf. Any requirement of my attorney-in-fact to file inventories and accounts with the county clerk or with the court is specifically waived.
- 6) Compensation and Reimbursement. My attorney-in-fact is entitled to reasonable compensation for services provided on my behalf pursuant to this power of attorney. My attorney-in-fact will be reimbursed for all reasonable expenses incurred relating to his or her responsibilities under this power of attorney.

RECEIVED  
BLM AZ STATE OFFICE  
2016 AUG 23 P 1:16  
CHENIX ARIZONA

- 7) No Personal Benefit. Except as specifically provided in this document, my attorney-in-fact may not personally benefit from any transaction engaged in or on my behalf, or use my assets to discharge any of his or her own legal obligations, excluding me and those I am legally obligated to support.
- 8) Liability of Attorney-in-Fact. All persons or entities that in good faith endeavor to carry out the provisions of this power of attorney will not be liable to me, my estate, or my heirs for any damages or claims arising because of their actions or inactions based on this power of attorney. My estate will indemnify and hold them harmless. A successor attorney-in-fact will not be liable for the acts of a prior attorney-in-fact.
- 9) Copies. A copy of this power of attorney shall be effective as an original for all purposes.

IN WITNESS WHEREOF, the undersigned has executed this power of attorney on the date set forth below.

Date: 7 Aug 2015 Mary Larman  
Signature of Mary Larman

RECEIVED  
BLM AZ STATE OFFICE  
2016 AUG 23 P 1:16  
PHOENIX, ARIZONA

THE ATTORNEY-IN-FACT OR AGENT, BY ACCEPTING OR ACTING UNDER THE APPOINTMENT, ASSUMES THE FIDUCIARY AND OTHER LEGAL RESPONSIBILITIES OF AN AGENT.

ACKNOWLEDGMENT  
OF NOTARY PUBLIC

State of Texas

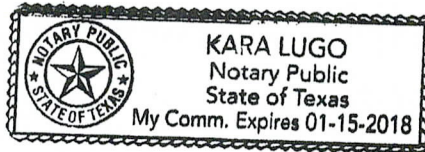
County of Denton

On this 7<sup>th</sup> day of August, 2015, before me, the undersigned Notary Public, personally appeared Mary Larman, personally known to me (or proved to me on the basis of satisfactory evidence) to be the individual who signed the foregoing power of attorney and acknowledged to me that he or she executed the same in his or her authorized capacity, and that by such signature, the person executed the instrument.

Witness my hand and seal.

Signature of Notary Public:

Kara Lugo



RECEIVED  
BLM AZ STATE OFFICE  
2016 AUG 23 P 1:16  
PHOENIX, ARIZONA

**United States Department of the Interior**  
**Bureau of Land Management**  
 DIV OF LANDS, MINRLS & ENERGY  
 ONE N CENTRAL AVE  
 PHOENIX, AZ 85004 -4427  
 Phone: 602-417-9200

Receipt

No: 3638447

<b>Transaction #:</b> 3742347	
<b>Date of Transaction:</b> 08/23/2016	
CUSTOMER:	
MARY LARMAN 310 KRUGER RD KRUGERVILLE, TX 76227-9534 US	

LINE #	QTY	DESCRIPTION	REMARKS	UNIT PRICE	TOTAL
1	1.00	LOCATABLE MINERALS / MINING CLAIMS- NOT NEW-UNADJUD, ONE AUTH NO. ONLY / MINING CLAIM MONEY RECEIVED CASES: AMC353276/\$100.00	2016 POL & 2017 WAIV (10)	- n/a -	100.00
<b>TOTAL:</b>					<b>\$100.00</b>

PAYMENT INFORMATION					
1	AMOUNT:	100.00	POSTMARKED:	N/A	
	TYPE:	CASH	RECEIVED:	08/23/2016	
	NAME:	LARMAN, MARY 310 KRUGER RD KRUGERVILLE TX 76227-9534 US			

REMARKS

This receipt was generated by the automated BLM Collections and Billing System and is a paper representation of a portion of the official electronic record contained therein.

**ENTERED**  
 AUG 24 2016  
 BY: *[Signature]*

362

407665  
410305

FORM APPROVED  
OMB NO. 1004-0114  
Expires: October 31, 2016

MAINTENANCE FEE WAIVER CERTIFICATION


SEE INSTRUCTIONS ON PAGE 2

This small miner waiver is filed for the assessment year beginning on September 1, 2016 and ending on September 1, 2017.  
The undersigned and all related parties owned ten or fewer mining claims, mill, or tunnel sites located and maintained on Federal lands in the United States of America on September 1, 2016.  
The undersigned have performed the assessment work required by law for each mining claim listed prior to filing this waiver and understand that by filing this form, the undersigned must file an affidavit of assessment work with the Bureau of Land Management (BLM) by the December 30th following the filing of this waiver.  
The undersigned understand that if the assessment work obligation has not yet come due under 30 U.S.C. 28 (for those claims in their first assessment year only), a notice of intent to hold reciting this condition must be recorded by the December 30th following the filing of this waiver.  
The undersigned understand that mill and tunnel sites may also be listed on this waiver and be waived from payment of the maintenance fee, and that a notice of intent to hold for these sites is required to be filed with the BLM by the December 30th following the filing of this waiver.  
The undersigned understand and acknowledge that pursuant to 43 U.S.C. 1212 and 18 U.S.C. 1001, the filing or recording of a false, fictitious, or fraudulent document with the BLM may result in a fine of up to \$250,000, a prison term not to exceed five years, or both.  
The mining claims, mill or tunnel sites for which this waiver from payment of the maintenance fees is requested are:

CLAIM OR SITE NAME	BLM RECORDATION SERIAL NUMBER
Rose	407686 ✓
Plymouth	407679
Plymouth #2	407680
Plymouth #3	407681
Plymouth #4	407682
Plymouth #5	407683
Plymouth #6	407684
Plymouth #7	407685
Finch	407671
Finch #2	410306

The owner(s) (claimants) of the above mining claims and sites are:

Donald E. Holcomb  
(Owner's Name - Please Print)  
P.O. Box 495  
(Owner's Mailing Address)

  
(Owner's Signature)  
Winkelman AZ 85192  
(City) (State) (Zip Code)

(Owner's Name - Please Print)

(Owner's Signature)

(Owner's Mailing Address)

(City) (State) (Zip Code)

(Owner's Name - Please Print)

(Owner's Signature)

(Owner's Mailing Address)

(City) (State) (Zip Code)

(Owner's Name - Please Print)

(Owner's Signature)

(Owner's Mailing Address)

(City) (State) (Zip Code)

(Continued on page 2)

PHOENIX, ARIZONA  
2016 AUG 23 P 1:40

RECEIVED  
BLM AZ STATE OFFICE

ENTERED  
SEP 7 2016  
BY: RE

NL  
9-7  
RE

(Owner's Name - Please Print)

(Owner's Signature)

(Owner's Mailing Address)

(City)

(State)

(Zip Code)

(Owner's Name - Please Print)

(Owner's Signature)

(Owner's Mailing Address)

(City)

(State)

(Zip Code)

(Owner's Name - Please Print)

(Owner's Signature)

(Owner's Mailing Address)

(City)

(State)

(Zip Code)

(Owner's Name - Please Print)

(Owner's Signature)

(Owner's Mailing Address)

(City)

(State)

(Zip Code)

18 U.S.C. 1001 and 43 U.S.C. 1212 make it a crime for any person knowingly and willfully to make to any department or agency of the United States any false, fictitious or fraudulent statements or representations as to any matter within its jurisdiction.

INSTRUCTIONS

This certification is made under the provisions of 43 U.S.C. § 1744 and 30 U.S.C. §28-28k and the regulations thereunder (43 CFR Part 3830).

The claimant(s) must fill in the dates in paragraph 1 for the beginning and ending of the assessment year for which this waiver is sought.

The claimant(s) must fill in the date in paragraph 2 for the beginning of the assessment year for which this waiver is sought.

All claim and site names and BLM serial numbers must be listed for the mining claims, mill sites, and tunnel sites for which the waiver is sought.

All owners of the mining claims, mill sites, and tunnel sites and their addresses must be given.

This waiver form must be signed by all the claimants or their designated agent, in original form. If an agent is designated, a notarized designation of agent, signed by all of the claimants with proper address given, must be submitted with this waiver.

This form must be filed no later than September 1st for the upcoming assessment year in the BLM State Office where the mining claims or sites are recorded, or the waiver cannot be granted by the BLM. (Example: To obtain a waiver for the assessment year 2012, which begins on September 1, 2011, you must qualify for and file for a waiver no later than September 1, 2011, in the proper BLM State Office.)

For all mining claims which require assessment work, you must record an affidavit of labor on or before the December 30th immediately following the filing of this waiver. For all other mining claims or sites waived, you must record a notice of intent to hold on or before the December 30th immediately following the filing of this waiver.

Mill and tunnel sites may also be listed on this waiver and be waived from payment of the maintenance fee. A notice of intent to hold for these sites is required to be filed by the December 30th following the filing of this waiver.

PHOENIX, ARIZONA  
01-1-11 9 53 AM 110

RECEIVED  
BLM AZ STATE OFFICE  
FOR OFFICIAL USE ONLY  
2011 MAR 25 1:40  
PHOENIX, ARIZONA

359

924

FORM APPROVED  
OMB NO. 1004-0114  
Expires: October 31, 2016

MAINTENANCE FEE WAIVER CERTIFICATION

SEE INSTRUCTIONS ON PAGE 2

407665 410305

This small miner waiver is filed for the assessment year beginning on September 1, 2016 and ending on September 1, 2017. *Am*

The undersigned and all related parties owned ten or fewer mining claims, mill, or tunnel sites located and maintained on Federal lands in the United States of America on September 1, 2016.

The undersigned have performed the assessment work required by law for each mining claim listed prior to filing this waiver and understand that by filing this form, the undersigned must file an affidavit of assessment work with the Bureau of Land Management (BLM) by the December 30th following the filing of this waiver.

The undersigned understand that if the assessment work obligation has not yet come due under 30 U.S.C. 28 (for those claims in their first assessment year only), a notice of intent to hold reciting this condition must be recorded by the December 30th following the filing of this waiver.

The undersigned understand that mill and tunnel sites may also be listed on this waiver and be waived from payment of the maintenance fee, and that a notice of intent to hold for these sites is required to be filed with the BLM by the December 30th following the filing of this waiver.

The undersigned understand and acknowledge that pursuant to 43 U.S.C. 1212 and 18 U.S.C. 1001, the filing or recording of a false, fictitious, or fraudulent document with the BLM may result in a fine of up to \$250,000, a prison term not to exceed five years, or both.

The mining claims, mill or tunnel sites for which this waiver from payment of the maintenance fees is requested are:

CLAIM OR SITE NAME	BLM RECORDATION SERIAL NUMBER
1. Finch #3	410307 ✓
2. Finch #4	410308 ✓
3. Finch #5	407672 ✓
4. Finch #6	407673 ✓
5. Finch #7	410309 ✓
6. Finch #8	410310 ✓
7. Finch #9	407674 ✓
8. Javelina	410312 ✓
9. Jack Rabbit	410311 ✓
10. Apache	407665 ✓

The owner(s) (claimants) of the above mining claims and sites are:

Pamela F. Martinez  
 (Owner's Name - Please Print)  
 P.O. Box 495 Winkelmann AZ  
 (Owner's Mailing Address)

*Pamela F. Martinez*  
 (Owner's Signature)  
 85192  
 (City) (State) (Zip Code)

\_\_\_\_\_  
 (Owner's Name - Please Print)  
 \_\_\_\_\_  
 (Owner's Mailing Address)

\_\_\_\_\_  
 (Owner's Signature)  
 \_\_\_\_\_  
 (City) (State) (Zip Code)

\_\_\_\_\_  
 (Owner's Name - Please Print)  
 \_\_\_\_\_  
 (Owner's Mailing Address)

\_\_\_\_\_  
 (Owner's Signature)  
 \_\_\_\_\_  
 (City) (State) (Zip Code)

\_\_\_\_\_  
 (Owner's Name - Please Print)  
 \_\_\_\_\_  
 (Owner's Mailing Address)

\_\_\_\_\_  
 (Owner's Signature)  
 \_\_\_\_\_  
 (City) (State) (Zip Code)

(Continued on page 2)

PHOENIX, ARIZONA

2016 AUG 23 P 1:02

RECEIVED BLM AZ STATE OFFICE

ENTERED  
 SEP 7 2016  
 BY: *[Signature]*

NL  
9-7  
RE



(Owner's Name - Please Print)	(Owner's Signature)
(Owner's Mailing Address)	(City) (State) (Zip Code)
(Owner's Name - Please Print)	(Owner's Signature)
(Owner's Mailing Address)	(City) (State) (Zip Code)
(Owner's Name - Please Print)	(Owner's Signature)
(Owner's Mailing Address)	(City) (State) (Zip Code)
(Owner's Name - Please Print)	(Owner's Signature)
(Owner's Mailing Address)	(City) (State) (Zip Code)

18 U.S.C. 1001 and 43 U.S.C. 1212 make it a crime for any person knowingly and willfully to make to any department or agency of the United States any false, fictitious or fraudulent statements or representations as to any matter within its jurisdiction.

**INSTRUCTIONS**

This certification is made under the provisions of 43 U.S.C. § 1744 and 30 U.S.C. §28-28k and the regulations thereunder (43 CFR Part 3830).  
 The claimant(s) must fill in the dates in paragraph 1 for the beginning and ending of the assessment year for which this waiver is sought.  
 The claimant(s) must fill in the date in paragraph 2 for the beginning of the assessment year for which this waiver is sought.  
 All claim and site names and BLM serial numbers must be listed for the mining claims, mill sites, and tunnel sites for which the waiver is sought.  
 All owners of the mining claims, mill sites, and tunnel sites and their addresses must be given.  
 This waiver form must be signed by all the claimants or their designated agent, in original form. If an agent is designated, a notarized designation of agent, signed by all of the claimants with proper address given, must be submitted with this waiver.  
 This form must be filed no later than September 1st for the upcoming assessment year in the BLM State Office where the mining claims or sites are recorded, or the waiver cannot be granted by the BLM. (Example: To obtain a waiver for the assessment year 2012, which begins on September 1, 2011, you must qualify for and file for a waiver no later than September 1, 2011, in the proper BLM State Office.)  
 For all mining claims which require assessment work, you must record an affidavit of labor on or before the December 30th immediately following the filing of this waiver. For all other mining claims or sites waived, you must record a notice of intent to hold on or before the December 30th immediately following the filing of this waiver.  
 Mill and tunnel sites may also be listed on this waiver and be waived from payment of the maintenance fee. A notice of intent to hold for these sites is required to be filed by the December 30th following the filing of this waiver.

PHOENIX, ARIZONA  
 AUG 23 9 53 AM '11  
 RECEIVED

**FOR OFFICIAL USE ONLY**  
 2011 AUG 23 11:52  
 RECEIVED  
 BLM AZ STATE OFFICE

UNITED STATES  
DEPARTMENT OF THE INTERIOR  
BUREAU OF LAND MANAGEMENT [360]

353275  
407665  
410305

FORM APPROVED  
OMB NO. 1004-0114  
Expires: October 31, 2016

MAINTENANCE FEE WAIVER CERTIFICATION

SEE INSTRUCTIONS ON PAGE 2

- This small miner waiver is filed for the assessment year beginning on September 1, 2016 and ending on September 1, 2016.
- The undersigned and all related parties owned ten or fewer mining claims, mill, or tunnel sites located and maintained on Federal lands in the United States of America on September 1, 2016.
- The undersigned have performed the assessment work required by law for each mining claim listed prior to filing this waiver and understand that by filing this form, the undersigned must file an affidavit of assessment work with the Bureau of Land Management (BLM) by the December 30th following the filing of this waiver.
- The undersigned understand that if the assessment work obligation has not yet come due under 30 U.S.C. 28 (for those claims in their first assessment year only), a notice of intent to hold reciting this condition must be recorded by the December 30th following the filing of this waiver.
- The undersigned understand that mill and tunnel sites may also be listed on this waiver and be waived from payment of the maintenance fee, and that a notice of intent to hold for these sites is required to be filed with the BLM by the December 30th following the filing of this waiver.
- The undersigned understand and acknowledge that pursuant to 43 U.S.C. 1212 and 18 U.S.C. 1001, the filing or recording of a false, fictitious, or fraudulent document with the BLM may result in a fine of up to \$250,000, a prison term not to exceed five years, or both.
- The mining claims, mill or tunnel sites for which this waiver from payment of the maintenance fees is requested are:

CLAIM OR SITE NAME	BLM RECORDATION SERIAL NUMBER
1. Chippewa	353276 ✓
2. Sioux	353275 ✓
3. Buck	407667 ✓
4. Butte	407668 ✓
5. Chareokee	407669 ✓
6. Hopi	407677 ✓
7. Navajo	407678 ✓
8. Black Feet	407666 ✓
9. Flour Gold #8	407676 ✓
10. Doe	410305

The owner(s) (claimants) of the above mining claims and sites are:

Mary Nora Hagan Larman  
 (Owner's Name - Please Print)  
 310 Kruger Rd. Krugerville  
 (Owner's Mailing Address)  
 TX 76227

Doris Hagan Colby <sup>AGENT</sup>  
 (Owner's Signature) PoA  
 (City) (State) (Zip Code)

Doris Hagan Colby  
 (Owner's Name - Please Print)  
 P.O. Box 495  
 (Owner's Mailing Address)  
 Winkelman, AZ 85192

Doris Hagan Colby  
 (Owner's Signature)  
 Winkelman (City) G. 85192 (State) (Zip Code)

(Owner's Name - Please Print)

(Owner's Signature)

(Owner's Mailing Address) PHOENIX, ARIZONA

(City) (State) (Zip Code)


(Owner's Name - Please Print)

(Owner's Signature)

(Owner's Mailing Address)

(City) (State) (Zip Code)

(Continued on page 2)



NL  
AZ  
9-8

(Owner's Name - Please Print)	(Owner's Signature)		
(Owner's Mailing Address)	(City)	(State)	(Zip Code)
(Owner's Name - Please Print)	(Owner's Signature)		
(Owner's Mailing Address)	(City)	(State)	(Zip Code)
(Owner's Name - Please Print)	(Owner's Signature)		
(Owner's Mailing Address)	(City)	(State)	(Zip Code)
(Owner's Name - Please Print)	(Owner's Signature)		
(Owner's Mailing Address)	(City)	(State)	(Zip Code)

18 U.S.C. 1001 and 43 U.S.C. 1212 make it a crime for any person knowingly and willfully to make to any department or agency of the United States any false, fictitious or fraudulent statements or representations as to any matter within its jurisdiction.

**INSTRUCTIONS**

1. This certification is made under the provisions of 43 U.S.C. § 1744 and 30 U.S.C. §28-28k and the regulations thereunder (43 CFR Part 3830).
2. The claimant(s) must fill in the dates in paragraph 1 for the beginning and ending of the assessment year for which this waiver is sought.
3. The claimant(s) must fill in the date in paragraph 2 for the beginning of the assessment year for which this waiver is sought.
4. All claim and site names and BLM serial numbers must be listed for the mining claims, mill sites, and tunnel sites for which the waiver is sought.
5. All owners of the mining claims, mill sites, and tunnel sites and their addresses must be given.
6. This waiver form must be signed by all the claimants or their designated agent, in original form. If an agent is designated, a notarized designation of agent, signed by all of the claimants with proper address given, must be submitted with this waiver.
7. This form must be filed no later than September 1st for the upcoming assessment year in the BLM State Office where the mining claims or sites are recorded, or the waiver cannot be granted by the BLM. (Example: To obtain a waiver for the assessment year 2012, which begins on September 1, 2011, you must qualify for and file for a waiver no later than September 1, 2011, in the proper BLM State Office.)
8. For all mining claims which require assessment work, you must record an affidavit of labor on or before the December 30th immediately following the filing of this waiver. For all other mining claims or sites waived, you must record a notice of intent to hold on or before the December 30th immediately following the filing of this waiver.
9. Mill and tunnel sites may also be listed on this waiver and be waived from payment of the maintenance fee. A notice of intent to hold for these sites is required to be filed by the December 30th following the filing of this waiver.

RECEIVED

BLM AZ STATE OFFICE

2016 AUG 23 P 1:15

PHOENIX ARIZONA

OFFICIAL USE ONLY

This document was prepared by:  
Mary Larman  
310 Kruger Road  
Krugerville, Texas 76227

Return To:  
Mary Larman  
310 Kruger Road  
Krugerville, Texas 76227

## POWER OF ATTORNEY

OF

Mary Larman

**NOTICE: THE POWERS GRANTED BY THIS DOCUMENT ARE BROAD AND SWEEPING. THEY ARE EXPLAINED IN THE POWER OF ATTORNEY ACT, CHAPTER XII, TEXAS PROBATE CODE. IF YOU HAVE ANY QUESTIONS ABOUT THESE POWERS, OBTAIN COMPETENT LEGAL ADVICE. THIS DOCUMENT DOES NOT AUTHORIZE ANYONE TO MAKE MEDICAL AND OTHER HEALTH-CARE DECISIONS FOR YOU. YOU MAY REVOKE THIS POWER OF ATTORNEY IF YOU LATER WISH TO DO SO.**

DOC#514273021

RECEIVED  
PLM AZ STATE OFFICE  
2016 AUG 23 P 1:17  
PHOENIX, ARIZONA

**I. PRINCIPAL AND ATTORNEY-IN-FACT**

I, Mary Larman, who reside at 310 Kruger Road, Krugerville, Texas 76227, appoint the following person to serve as my attorney-in-fact, to act for me in any lawful way with respect to the subjects indicated below:

Doris Colby  
Dudleyville, Arizona

**II. EFFECTIVE TIME**

This power of attorney is effective immediately and will continue to be effective until my death or until I become disabled or incapacitated. My disability or incapacity will be determined by my physician (or a physician chosen by my attorney-in-fact if I do not have a physician or if my physician is unavailable) and set forth in a written certification.

Pursuant to the Health Insurance Portability and Accountability Act of 1996 ("HIPAA") and all other applicable state and federal laws, and exclusively for the purpose of making a determination of my incapacitation or incapability of managing my financial affairs and obtaining an affidavit of such incapacitation by a physician, I authorize any health care provider to disclose to the person named herein as my "attorney-in-fact" any pertinent individually identifiable health information sufficient to determine whether I am mentally or physically capable of managing my financial affairs. In exercising such authority, my attorney-in-fact constitutes my "personal representative" as defined by HIPAA.

**III. POWERS OF ATTORNEY-IN-FACT**

To the extent permitted by law, my attorney-in-fact may act in my name, place, and stead in any way that I myself could with respect to the following matters:

**YOUR ATTORNEY-IN-FACT SHALL BE AUTHORIZED TO ENGAGE ONLY IN THOSE ACTIVITIES THAT ARE INITIALED.**

PHOENIX, ARIZONA

2016 AUG 23 P 1:17

RECEIVED  
BLM AZ STATE OFFICE

ML

**BUSINESS OPERATION TRANSACTIONS:**

- Buy, sell, expand, reduce, or terminate a business interest, including but not limited to shares in a corporation, membership interests in a limited liability company, and partnership interests in a general, limited, or limited liability partnership.
- Manage and operate any business or business interest that I now have or later acquire, including but not limited to the authority to:
  - Enter into, amend, enforce, and terminate any business contract.
  - Disburse, receive, and demand money in the operation of the business.
  - Merge, reorganize, or sell a business or part of a business.
  - Determine the location, nature, and method of operating the business.
  - Hire and discharge employees and agents.
- If an agent is permitted by law to act for a principal, and subject to the terms of any partnership or operating agreement, perform any duty and exercise any right, power, or privilege that I have under a partnership or operating agreement, to enforce the terms of a partnership or operating agreement, and to defend, arbitrate, and settle any legal proceeding to which I am a party because of membership in a partnership or limited liability company.
- Exercise a right, power, or privilege that I have as the holder of a bond, share, or instrument of similar character and to defend, arbitrate, and settle any legal proceeding to which I am a party because of any bond, share, or similar instrument.
- Exercise all powers with respect to business operation transactions that I could if present and under no disability.

My attorney-in-fact is empowered to take all further action, including the payment of expenditures and the preparation and execution of all documents, as my attorney-in-fact deems necessary or appropriate to fully effectuate the purposes of the foregoing matters.

PHOENIX, ARIZONA  
2016 AUG 23 P 1:16

RECEIVED  
GLM AZ STATE OFFICE

#### IV. GENERAL PROVISIONS

- 1) Reliance By Third Parties. I hereby agree that any third party receiving a duly executed copy of this document may rely on and act under it. Revocation or termination of this power of attorney will be ineffective as to a third party unless and until that third party receives actual notice or knowledge of the revocation or termination. For myself and for my heirs, executors, legal representatives, devisees, and assigns, I hereby agree to indemnify and hold harmless any third party from any and all claims because of good faith reliance on this instrument.
- 2) Severability. If any provision in this power of attorney is found to be invalid or unenforceable, this invalidity or unenforceability will not affect the other provisions of this document, and the other provisions will be given effect without the invalid or unenforceable provision.
- 3) Revocation of Prior Powers of Attorney. I revoke all durable powers of attorney naming me as principal executed prior to this document, specifically excluding any health care powers of attorney and advance health care directives.
- 4) Revocation. I may revoke this power of attorney at any time.
- 5) Duty to Inform and Account. My attorney-in-fact shall timely inform me of any actions taken pursuant to this power of attorney. Failure of my attorney-in-fact to inform timely, as to third parties, shall not invalidate any action of the attorney-in-fact. My attorney-in-fact shall provide an accounting for all funds handled and all acts performed as my attorney-in-fact, but only upon my request or the request of a personal representative or a fiduciary acting on my behalf. Any requirement of my attorney-in-fact to file inventories and accounts with the county clerk or with the court is specifically waived.
- 6) Compensation and Reimbursement. My attorney-in-fact is entitled to reasonable compensation for services provided on my behalf pursuant to this power of attorney. My attorney-in-fact will be reimbursed for all reasonable expenses incurred relating to his or her responsibilities under this power of attorney.

2016 AUG 23 P 1:16

RECEIVED  
BLM AZ STATE OFFICE

- 7) No Personal Benefit. Except as specifically provided in this document, my attorney-in-fact may not personally benefit from any transaction engaged in or on my behalf, or use my assets to discharge any of his or her own legal obligations, excluding me and those I am legally obligated to support.
- 8) Liability of Attorney-in-Fact. All persons or entities that in good faith endeavor to carry out the provisions of this power of attorney will not be liable to me, my estate, or my heirs for any damages or claims arising because of their actions or inactions based on this power of attorney. My estate will indemnify and hold them harmless. A successor attorney-in-fact will not be liable for the acts of a prior attorney-in-fact.
- 9) Copies. A copy of this power of attorney shall be effective as an original for all purposes.

IN WITNESS WHEREOF, the undersigned has executed this power of attorney on the date set forth below.

Date: 7 Aug 2015 Mary Larman  
Signature of Mary Larman

RECEIVED  
PLM AZ STATE OFFICE  
2016 AUG 23 P 1:16  
PHOENIX, ARIZONA

THE ATTORNEY-IN-FACT OR AGENT, BY ACCEPTING OR ACTING UNDER THE APPOINTMENT, ASSUMES THE FIDUCIARY AND OTHER LEGAL RESPONSIBILITIES OF AN AGENT.



ACKNOWLEDGMENT  
OF NOTARY PUBLIC

State of Texas


County of Denton

On this 7<sup>th</sup> day of August, 2015, before me, the undersigned Notary Public, personally appeared Mary Larman, personally known to me (or proved to me on the basis of satisfactory evidence) to be the individual who signed the foregoing power of attorney and acknowledged to me that he or she executed the same in his or her authorized capacity, and that by such signature, the person executed the instrument.

Witness my hand and seal.

Signature of Notary Public:

Kara Lugo



RECEIVED  
BLM AZ STATE OFFICE  
2016 AUG 23 P 1:16  
PHOENIX, ARIZONA

UNITED STATES  
DEPARTMENT OF THE INTERIOR  
BUREAU OF LAND MANAGEMENT

AMC 407665  
410305  
FORM APPROVED  
OMB NO. 1004-0114  
Expires: August 31, 2013

MAINTENANCE FEE WAIVER CERTIFICATION

SEE INSTRUCTIONS ON PAGE 2

- This small miner waiver is filed for the assessment year beginning on September 1, 2014 and ending on September 1, 2015.
- The undersigned and all related parties owned ten or fewer mining claims, mill, or tunnel sites located and maintained on Federal lands in the United States of America on September 1, 2014.
- The undersigned have performed the assessment work required by law for each mining claim listed prior to filing this waiver and understand that by filing this form, an affidavit of assessment work must be recorded by the December 30th following the filing of this waiver.
- The undersigned understand that if the assessment work obligation has not yet come due under 30 U.S.C. 28 (for those claims in their first assessment year only), a notice of intent to hold reciting this condition must be recorded by the December 30th following the filing of this waiver.
- The undersigned understand that mill and tunnel sites may also be listed upon this waiver and be waived from payment of the maintenance fee, and that a notice of intent to hold for these sites is required to be recorded by the December 30th immediately following the filing of this waiver.
- The undersigned understand and acknowledge that pursuant to 43 U.S.C. 1212 and 18 U.S.C. 1001, the filing or recording of a false, fictitious, or fraudulent document with the Bureau of Land Management may result in a fine of up to \$250,000, a prison term not to exceed five years, or both.
- The mining claims, mill or tunnel sites for which this waiver from payment of the maintenance fees is requested are:

CLAIM OR SITE NAME	BLM RECORDATION SERIAL NUMBER
1. Finch #3	410307
2. Finch #4	410308
3. Finch #5	407672
4. Finch #6	407673
5. Finch #7	410309
6. Finch #8	416310
7. Finch #9	407674
8. Javelina	410312
9. Jack Rabbit	410311
10. Apache	407665

The owner(s) (claimants) of the above mining claims and sites are:

Pamela F. Martinez  
(Owner's Name - Please Print)

Pamela F. Martinez  
(Owner's Signature)

P.O. Box 495 Winkelman Az 85192  
(Street or P.O. Box)

(City) (State) (Zip Code)

(Owner's Name - Please Print)

(Owner's Signature)

(Street or P.O. Box)

(City) (State) (Zip Code)

(Owner's Name - Please Print)

(Owner's Signature)

(Street or P.O. Box)

(City) (State) (Zip Code)

RECEIVED  
M AZ STATE OFFICE  
2015 JAN - 2 A 11:37  
PHOENIX, ARIZONA

(Owner's Name - Please Print)	(Owner's Signature)		
(Street or P.O. Box)	(City)	(State)	(Zip Code)
(Owner's Name - Please Print)	(Owner's Signature)		
(Street or P.O. Box)	(City)	(State)	(Zip Code)
(Owner's Name - Please Print)	(Owner's Signature)		
(Street or P.O. Box)	(City)	(State)	(Zip Code)
(Owner's Name - Please Print)	(Owner's Signature)		
(Street or P.O. Box)	(City)	(State)	(Zip Code)

**INSTRUCTIONS**

- |  |   |
|--|---|
| <ol style="list-style-type: none"> <li>1. This certification is made under the provisions of § 1744 of Title 43 and § 28-28k of Title 30 of the United States Code; and the regulations thereunder (43 CFR Part 3830).</li> <li>2. The claimant(s) <b>must</b> fill in the dates in paragraph 1 for the beginning and ending of the assessment year for which this waiver is sought.</li> <li>3. The claimant(s) <b>must</b> fill in the date in paragraph 2 for the beginning of the assessment year for which this waiver is sought.</li> <li>4. All claim and site names and Bureau of Land Management (BLM) serial numbers <b>must</b> be listed for the mining claims, mill sites, and tunnel sites for which the waiver is sought.</li> <li>5. All owners of the mining claims, mill sites, and tunnel sites and their addresses <b>must</b> be given.</li> <li>6. This waiver form <b>must</b> be signed by all the claimants or their designated agent, in original form. If an agent is designated, a notarized designation of agent, signed by all of the claimants with proper address given, <b>must</b> be submitted with this waiver.</li> </ol> | <ol style="list-style-type: none"> <li>7. This form <b>must</b> be filed no later than September 1st for the upcoming assessment year in the BLM State Office where the mining claims or sites are recorded, or the waiver cannot be granted by the BLM. (Example: to obtain a waiver for the assessment year 2000, which begins at noon on September 1, 1999, you <b>must</b> qualify for and file for a waiver no later than September 1, 1999, in the proper BLM State Office).</li> <li>8. For all mining claims which require assessment work, you <b>must</b> record an affidavit of labor on or before the December 30th immediately following the filing of this waiver. For all other mining claims or sites waived, you must record a notice of intent to hold on or before the December 30th immediately following the filing of this waiver.</li> <li>9. Mill and tunnel sites may also be listed upon this waiver and be waived from payment of the maintenance fee. A notice of intent to hold for these sites is required to be filed by the December 30th following the filing of this waiver.</li> </ol> |
|--|---|

**NOTICE/BURDEN HOURS STATEMENT**

The Privacy Act of 1974, *as amended*, and the regulation in 43 CFR 2.48(d) provide that you be furnished the following information in connection with the information required by this certification of waiver from rental fees.

**AUTHORITY:** 30 U.S.C. 28-28k; 43 U.S.C. 1201, 1457, 1740, and 1744; and 43 CFR 3830.

**PRINCIPLE PURPOSE:** This information is to be used to verify that the owner(s) (claimants) of a mining claim has complied with 30 U.S.C. 28f and is entitled to perform assessment work in lieu of paying the maintenance fee for the mining claims listed on this form.

**ROUTINE USE:** (1) Adjudication of the claimant(s) certification of waiver from paying the maintenance fee otherwise required by 30 U.S.C. 28f. (2) Disclosure may be made to appropriate Federal agencies when location is made within the agency's geographic area of responsibility. (3) Information from the record and/or the record will be transferred to the appropriate Federal, State, or local agency, or a member of the public in response to a specific request for pertinent information. (4) Information may also be provided to the Department of Justice or in a proceeding before a court or adjudicative body; or to Federal, State, local or foreign agencies when needed for enforcement of civil or criminal codes or applicable regulations concerning title rights upon the public land.

**EFFECT OF NOT PROVIDING INFORMATION:** Disclosure of this information is required by 30 U.S.C. 28f and 43 CFR Part 3830 for those qualified claimants wishing to take the small miner waiver allowed. Failure to supply the information required in this form to support the claimants certification of waiver from payment of the otherwise required maintenance fees will result in the waiver being disallowed and the mining claims subject to forfeiture by BLM under 30 U.S.C. 28i.

The Paperwork Reduction Act of 1995 requires us to inform you that:

This information is being collected to allow the BLM to determine if you qualify for a waiver from the payment of \$100 per mining claim or site maintenance fee established in 30 U.S.C. 28f and the implementing regulations at 43 CFR 3830. A response to this request is required in accordance with the statute to obtain your benefit.

BLM would like you to know that you do not have to respond to this, or any other, Federal agency-sponsored information collection unless it displays a currently valid OMB control number.

Public reporting burden for this form is estimated to average 20 minutes (.33 hours) per response, including time to review instructions, gathering and maintaining data, and completing and reviewing the form. Direct comments regarding this burden estimate, or any other aspect of this form, to the U.S. Department of the Interior, Bureau of Land Management, (1004-0114) Bureau Information Collection Clearance Officer (WO-630), Mail Stop 401 LS, 1849 C St., N.W., Washington, D.C. 20240.

**FOR OFFICIAL USE ONLY**



UNITED STATES  
DEPARTMENT OF THE INTERIOR  
BUREAU OF LAND MANAGEMENT

567

~~Amc 410305~~  
Amc 407665  
FORM APPROVED 410305  
OMB NO. 1004-0114  
Expires: October 31, 2016

MAINTENANCE FEE WAIVER CERTIFICATION

SEE INSTRUCTIONS ON PAGE 2

10/50

This small miner waiver is filed for the assessment year beginning on September 1, 2014 and ending on September 1, 2015.  
The undersigned and all related parties owned ten or fewer mining claims, mill, or tunnel sites located and maintained on Federal lands in the United States of America on September 1, 2014.  
The undersigned have performed the assessment work required by law for each mining claim listed prior to filing this waiver and understand that by filing this form, the undersigned must file an affidavit of assessment work with the Bureau of Land Management (BLM) by the December 30th following the filing of this waiver.  
The undersigned understand that if the assessment work obligation has not yet come due under 30 U.S.C. 28 (for those claims in their first assessment year only), a notice of intent to hold reciting this condition must be recorded by the December 30th following the filing of this waiver.  
The undersigned understand that mill and tunnel sites may also be listed on this waiver and be waived from payment of the maintenance fee, and that a notice of intent to hold for these sites is required to be filed with the BLM by the December 30th following the filing of this waiver.  
The undersigned understand and acknowledge that pursuant to 43 U.S.C. 1212 and 18 U.S.C. 1001, the filing or recording of a false, fictitious, or fraudulent document with the BLM may result in a fine of up to \$250,000, a prison term not to exceed five years, or both.  
The mining claims, mill or tunnel sites for which this waiver from payment of the maintenance fees is requested are:

CLAIM OR SITE NAME	BLM RECORDATION SERIAL NUMBER
Finch #3	410307
Finch #4	410308
Finch #5	407672
Finch #6	407673
Finch #7	410309
Finch #8	410310
Finch #9	407674
Javelina	407674 410312
Jack Rabbit	410311
Apache	407665

The owner(s) (claimants) of the above mining claims and sites are:

Pamela F Martinez  
(Owner's Name - Please Print)

PO Box 495 Winkelman AZ 85192  
(Owner's Mailing Address)

(City) (State) (Zip Code)

(Owner's Signature)

(Owner's Name - Please Print)

(Owner's Mailing Address)

(City) (State) (Zip Code)

(Owner's Signature)

(Owner's Name - Please Print)

(Owner's Mailing Address)

(City) (State) (Zip Code)

(Owner's Signature)

(Owner's Name - Please Print)

(Owner's Mailing Address)

(City) (State) (Zip Code)

No Signature

RECEIVED  
BLM ARIZONA STATE OFFICE  
2014 AUG 27 A 10:49 PM  
PHOENIX, ARIZONA

ENTERED  
SEP 12 2014  
BY: pm

NW ✓  
9/23/2014  
pm

(Owner's Name - Please Print)

(Owner's Signature)

(Owner's Mailing Address)

(City)

(State)

(Zip Code)

(Owner's Name - Please Print)

(Owner's Signature)

(Owner's Mailing Address)

(City)

(State)

(Zip Code)

(Owner's Name - Please Print)

(Owner's Signature)

(Owner's Mailing Address)

(City)

(State)

(Zip Code)

(Owner's Name - Please Print)

(Owner's Signature)

(Owner's Mailing Address)

(City)

(State)

(Zip Code)

18 U.S.C. 1001 and 43 U.S.C. 1212 make it a crime for any person knowingly and willfully to make to any department or agency of the United States any false, fictitious or fraudulent statements or representations as to any matter within its jurisdiction.

INSTRUCTIONS

This certification is made under the provisions of 43 U.S.C. § 1744 and 30 U.S.C. §28-28k and the regulations thereunder (43 CFR Part 3830).

The claimant(s) must fill in the dates in paragraph 1 for the beginning and ending of the assessment year for which this waiver is sought.

The claimant(s) must fill in the date in paragraph 2 for the beginning of the assessment year for which this waiver is sought.

All claim and site names and BLM serial numbers must be listed for the mining claims, mill sites, and tunnel sites for which the waiver is sought.

All owners of the mining claims, mill sites, and tunnel sites and their addresses must be given.

This waiver form must be signed by all the claimants or their designated agent, in original form. If an agent is designated, a notarized designation of agent, signed by all of the claimants with proper address given, must be submitted with this waiver.

This form must be filed no later than September 1st for the upcoming assessment year in the BLM State Office where the mining claims or sites are recorded, or the waiver cannot be granted by the BLM. (Example: To obtain a waiver for the assessment year 2012, which begins on September 1, 2011, you must qualify for and file for a waiver no later than September 1, 2011, in the proper BLM State Office.)

For all mining claims which require assessment work, you must record an affidavit of labor on or before the December 30th immediately following the filing of this waiver. For all other mining claims or sites waived, you must record a notice of intent to hold on or before the December 30th immediately following the filing of this waiver.

Mill and tunnel sites may also be listed on this waiver and be waived from payment of the maintenance fee. A notice of intent to hold for these sites is required to be filed by the December 30th following the filing of this waiver.

FOR OFFICIAL USE ONLY

PHOENIX ARIZONA

2011 AUG 7

A 10:49

BLM AZ STATE

RECEIVED OFFICE

407655

2014-0038706  
08/26/2014 04:14:40  
Leslie M. Hoffman  
OFFICIAL RECORDS OF YAVAPAI COUNTY  
DORIS COLBY

ADL

Page: 1 of 2 410305

When Recorded Return Document to:

Pamela F. Martinez  
Doris H. Colby  
P.O. Box 495  
Winkelman, AZ. 85192

Check here is this is a change of address.

Telephone: \_\_\_\_\_

E-mail address: \_\_\_\_\_



**AFFIDAVIT OF PERFORMANCE OF ANNUAL WORK**

1. State of Arizona, County of Yavapai ss:

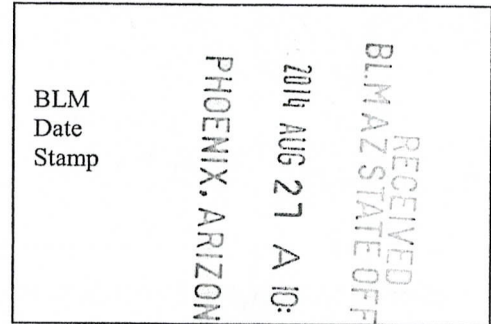
2. I (Name) Pamela F. Martinez

3. Reside at (Address) 1718 S. Magnolia Ave

City Tucson County Pima

State AZ Zip 85711 being duly sworn, depose and say that I am a citizen of the United States, more than eighteen years of age, and that all of the facts set forth in this affidavit, subject to the provisions and penalties of 18 U.S.C. 1001 pertaining to the filing of false, fictitious, or fraudulent statements with the United States, are true and correct according to the best of my knowledge, information and belief.

4. Owner's name and address (If not shown in Items 1-3 above). \_\_\_\_\_



5. That I am personally acquainted with the mining claim(s). The work and improvements were made by and at the expense of the owner(s) of said claim(s). Said contiguous group of claims, listed on this document, are situated in the

Copper Basin (optional) Mining District; Yavapai County, Arizona.

Line No.	AMC NUMBER	CLAIM/SITE NAME	COUNTY RECORDER DATA (If available)	TWP	RNG	SEC
1	410307	Finch # 3		13N	3W	8
2	410308	Finch # 4		13N	3W	8
3	407672	Finch # 5		13N	3W	8
4	407673	Finch # 6		13N	3W	8
5	410309	Finch # 7		13N	3W	8
6	410310	Finch # 8		13N	3W	8



RECEIVED  
BLM AZ STATE OFFICE  
2014 AUG 27 A 10:49  
PHOENIX, ARIZONA

BLM  
Date  
Stamp

7	407674	Finch #9		13N	3W	8
8	410312	Javelina		13N	3W	18
9	410311	Jack Rabbit		13N	3W	18
10	407665	Apache		13N	3W	18

6. That between the dates starting at 12 o'clock noon on September 1, 20 13 and ending at 12 o'clock noon on September 1, 20 14 at least \$ 5,235 dollars worth of work and improvements were done and performed upon said claim(s) or upon one or more of a contiguous group of claims for the benefit of all, wholly or partly outside of a contiguous group of claims for the benefit of all, not including the location work.

7. That the following persons were employed to perform the work and improvements described herein: Pamela Martinez, Edward Martinez, Dominik Martinez, Katelyn Carl, Lynsi Noperi, Anthony Noperi, Jerry McCown, Doris H. Colby, Bernice Heck, Albert Heck, Donald Holcomb Jr.

8. That the work and improvements performed were: Gathering random samples, sending samples to Chemist for complex ORE Extraction, purchase of proto Type Equipment, Road work, & Brush Trimed.

9. Dated: 8/26/2014 Signature: Pamela F Martinez

SUBSCRIBED AND SWORN TO before me, a Notary Public, this 26 day of August 20 14

By: Pamela F Martinez  
Notary Public Joann Jordan  
My Commission Expires 2/7/2018



Bureau of Land Management  
Arizona State Office  
[www.az.blm.gov](http://www.az.blm.gov)


No. of Claims: 10 x \$10 = 100.  
Check No.: CC Init. SC  
Receipt No.: 3113729  
For BLM Use Only

RECORDERS MEMO: LEGIBILITY  
QUESTIONABLE FOR GOOD REPRODUCTION

Form: MCF108  
Revised Jan. 2006  
Page 2 of 2



**United States Department of the Interior**  
**Bureau of Land Management**  
 LANDS/RECREATION & PLANNING  
 ONE N CENTRAL AVE  
 PHOENIX, AZ 85004 -2203  
 Phone: 602-417-9200



Receipt

No: 3113729

<b>Transaction #:</b> 3205459	
<b>Date of Transaction:</b> 08/27/2014	
<b>CUSTOMER:</b>	
PAMELA MARTINEZ 1718 S MAGNOLIA AVE TUCSON, AZ 85711-5844 US	

LINE #	QTY	DESCRIPTION	REMARKS	UNIT PRICE	TOTAL
1	1.00	LOCATABLE MINERALS / MINING CLAIMS- NOT NEW-UNADJUD, ONE AUTH NO. ONLY / MINING CLAIM MONEY RECEIVED <b>CASES: AMC410307/\$100.00</b>	WAIVER 2015 POL 2014 (10)	- n/a -	100.00
<b>TOTAL:</b>					<b>\$100.00</b>

PAYMENT INFORMATION			
NOTE: Items will appear on credit card statement as "Bureau of Land Mgmt CO".			
1	AMOUNT:	100.00	POSTMARKED: N/A
	TYPE:	CREDIT CARD	RECEIVED: 08/27/2014
	NAME:	MARTINEZ, PAMELA 1718 S MAGNOLIA AVE TUCSON AZ 85711-5844 US	
	CARD NO:	XXXXXXXXXXXX9958	AUTH CODE: 121240
	NAME ON CARD:	DORIS COLBY	
	EXPIRES:	10/2016	
	SIGNATURE:		

REMARKS

This receipt was generated by the automated BLM Collections and Billing System and is a paper representation of a portion of the official electronic record contained therein.

1570

AMC 407665

MAINTENANCE FEE WAIVER CERTIFICATION

FORM APPROVED 410305  
OMB NO. 1004-0114  
Expires: October 31, 2016

SEE INSTRUCTIONS ON PAGE 2 10/sc

This small miner waiver is filed for the assessment year beginning on September 1, 2014 and ending on September 1, 2015.

The undersigned and all related parties owned ten or fewer mining claims, mill, or tunnel sites located and maintained on Federal lands in the United States of America on September 1, 2014.

The undersigned have performed the assessment work required by law for each mining claim listed prior to filing this waiver and understand that by filing this form, the undersigned must file an affidavit of assessment work with the Bureau of Land Management (BLM) by the December 30th following the filing of this waiver.

The undersigned understand that if the assessment work obligation has not yet come due under 30 U.S.C. 28 (for those claims in their first assessment year only), a notice of intent to hold reciting this condition must be recorded by the December 30th following the filing of this waiver.

The undersigned understand that mill and tunnel sites may also be listed on this waiver and be waived from payment of the maintenance fee, and that a notice of intent to hold for these sites is required to be filed with the BLM by the December 30th following the filing of this waiver.


The undersigned understand and acknowledge that pursuant to 43 U.S.C. 1212 and 18 U.S.C. 1001, the filing or recording of a false, fictitious, or fraudulent document with the BLM may result in a fine of up to \$250,000, a prison term not to exceed five years, or both.

The mining claims, mill or tunnel sites for which this waiver from payment of the maintenance fees is requested are:

CLAIM OR SITE NAME	BLM RECORDATION SERIAL NUMBER
ROSE	407686
Plymouth	407679
Plymouth #2	407680
Plymouth #3	407681
Plymouth #4	407682
Plymouth #5	407683
Plymouth #6	407684
Plymouth #7	407685
Finch	407671
Finch #2	410306

The owner(s) (claimants) of the above mining claims and sites are:

Donald E. Holcomb JR  
 (Owner's Name - Please Print)  
 P.O. Box 495  
 (Owner's Mailing Address)

  
 (Owner's Signature)  
 Winkelman  
 (City) AZ 85192  
 (State) (Zip Code)

\_\_\_\_\_  
 (Owner's Name - Please Print)  
 \_\_\_\_\_  
 (Owner's Mailing Address)

\_\_\_\_\_  
 (Owner's Signature)  
 \_\_\_\_\_  
 (City) \_\_\_\_\_  
 (State) (Zip Code)

\_\_\_\_\_  
 (Owner's Name - Please Print)  
 \_\_\_\_\_  
 (Owner's Mailing Address)

\_\_\_\_\_  
 (Owner's Signature)  
 \_\_\_\_\_  
 (City) \_\_\_\_\_  
 (State) (Zip Code)

\_\_\_\_\_  
 (Owner's Name - Please Print)  
 \_\_\_\_\_  
 (Owner's Mailing Address)

\_\_\_\_\_  
 (Owner's Signature)  
 \_\_\_\_\_  
 (City) \_\_\_\_\_  
 (State) (Zip Code)

(Continued on page 2)

ENTERED  
 SEP 12 2014  
 BY: kn

RECEIVED  
 AZ STATE OFFICE  
 PHOENIX ARIZONA  
 2014 AUG 27 A 10:41

NWV  
 9/23/2014  
 kn

(Owner's Name - Please Print)

(Owner's Signature)

(Owner's Mailing Address)

(City)

(State)

(Zip Code)

(Owner's Name - Please Print)

(Owner's Signature)

(Owner's Mailing Address)

(City)

(State)

(Zip Code)

(Owner's Name - Please Print)

(Owner's Signature)

(Owner's Mailing Address)

(City)

(State)

(Zip Code)

(Owner's Name - Please Print)

(Owner's Signature)

(Owner's Mailing Address)

(City)

(State)

(Zip Code)

18 U.S.C. 1001 and 43 U.S.C. 1212 make it a crime for any person knowingly and willfully to make to any department or agency of the United States any false, fictitious or fraudulent statements or representations as to any matter within its jurisdiction.

INSTRUCTIONS

This certification is made under the provisions of 43 U.S.C. § 1744 and 30 U.S.C. §28-28k and the regulations thereunder (43 CFR Part 3830).

The claimant(s) must fill in the dates in paragraph 1 for the beginning and ending of the assessment year for which this waiver is sought.

The claimant(s) must fill in the date in paragraph 2 for the beginning of the assessment year for which this waiver is sought.

All claim and site names and BLM serial numbers must be listed for the mining claims, mill sites, and tunnel sites for which the waiver is sought. All owners of the mining claims, mill sites, and tunnel sites and their addresses must be given.

This waiver form must be signed by all the claimants or their designated agent, in original form. If an agent is designated, a notarized designation of agent, signed by all of the claimants with proper address given, must be submitted with this waiver.

This form must be filed no later than September 1st for the upcoming assessment year in the BLM State Office where the mining claims or sites are recorded, or the waiver cannot be granted by the BLM. (Example: To obtain a waiver for the assessment year 2012, which begins on September 1, 2011, you must qualify for and file for a waiver no later than September 1, 2011, in the proper BLM State Office.)

For all mining claims which require assessment work, you must record an affidavit of labor on or before the December 30th immediately following the filing of this waiver. For all other mining claims or sites waived, you must record a notice of intent to hold on or before the December 30th immediately following the filing of this waiver.

Mill and tunnel sites may also be listed on this waiver and be waived from payment of the maintenance fee. A notice of intent to hold for these sites is required to be filed by the December 30th following the filing of this waiver.

ARIZONA  
MAY 20 11  
BLM STATE OFFICE  
RECEIVED

FOR OFFICIAL USE ONLY

When Recorded Return Document to:

Donald E Holcomb Jr.  
P.O. Box 495  
Winkelman, AZ.  
85192



407665  
410305

Check here is this is a change of address.

Telephone: \_\_\_\_\_

E-mail address: \_\_\_\_\_

**AFFIDAVIT OF PERFORMANCE OF ANNUAL WORK**

1. State of Arizona, County of Yavapai ss:

★ 2. I (Name) Donald E Holcomb Jr.

3. Reside at (Address) 4244 Topal

Dudleyville, Az. P.O. Box 495

City Winkelman County Yavapai

State Az Zip 85192 being duly sworn, depose and say that I am a citizen of the United States, more than eighteen years of age, and that all of the facts set forth in this affidavit, subject to the provisions and penalties of 18 U.S.C. 1001 pertaining to the filing of false, fictitious, or fraudulent statements with the United States, are true and correct according to the best of my knowledge, information and belief.

4. Owner's name and address (If not shown in Items 1-3 above). \_\_\_\_\_

RECEIVED  
M AZ STATE OFFICE  
2014 AUG 27 A 10:40  
PHOENIX, ARIZONA  
BLM  
Date  
Stamp

5. That I am personally acquainted with the mining claim(s). The work and improvements were made by and at the expense of the owner(s) of said claim(s). Said contiguous group of claims, listed on this document, are situated in the

Copper Basin (optional) Mining District; Yavapai County, Arizona.

Line No.	AMC NUMBER	CLAIM/SITE NAME	COUNTY RECORDER DATA (If available)	TWP	RNG	SEC
1	407686	Rose		13 N	3 W	17
2	407679	Plymouth		13 N	3 W	8
3	407680	Plymouth #2		13 N	3 W	8
4	407681	Plymouth #3		13 N	3 W	8
5	407682	Plymouth #4		13 N	3 W	8
6	407683	Plymouth #5		13 N	3 W	8

★ Donald E, Holcomb Jr.

Form: MCF108  
Revised Jan. 2006  
Page 1 of 2

RECORDERS MEMO: LEGIBILITY  
QUESTIONABLE FOR GOOD REPRODUCTION

ENTERED  
AUG 28 2014  
BY: R Am

RECEIVED  
AZ STATE OFFICE  
2014 AUG 27 A 10:46  
PHOENIX, ARIZONA

BLM  
Date  
Stamp

7	407684	PLYMOUTH #6	13N	3W	8
8	407685	PLYMOUTH #7	13N	3W	8
9	407671	Finch	13N	3W	8
10	410306	Finch #2	13N	3W	8

6. That between the dates starting at 12 o'clock noon on September 1, 20 13 and ending at 12 o'clock noon on September 1, 20 14 at least \$ 5,235 dollars worth of work and improvements were done and performed upon said claim(s) or upon one or more of a contiguous group of claims for the benefit of all, wholly or partly outside of a contiguous group of claims for the benefit of all, not including the location work.

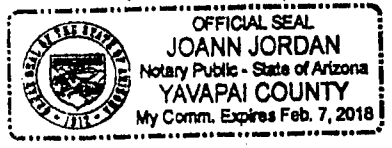
7. That the following persons were employed to perform the work and improvements described herein: Donald Holcomb Jr, Doris H. Colby, Jerry McCown, Bernice Heck, Albert Heck, Pamela Martinez, Edward Martinez, Dominik Martinez, Katelyn Carl, Lynsi Noperi, Anthony Norpi

8. That the work and improvements performed were: Gathering random samples, Sending samples to Chemist for complex ore extraction, Purchased Proto type Equip. Road work, Brush trimmed.

9. Dated 8-26-2014 Signature: [Signature]

SUBSCRIBED AND SWORN TO before me, a Notary Public, this 20th day of August 20 14

By: Donald E Holcomb Jr.  
Notary Public [Signature]  
My Commission Expires 2/7/2018




Bureau of Land Management  
Arizona State Office  
[www.az.blm.gov](http://www.az.blm.gov)

No. of Claims: 10 x \$10 = 100  
Check No.: CC Init. SC  
Receipt No.: 3113736  
For BLM Use Only

RECORDERS MEMO: LEGIBILITY  
QUESTIONABLE FOR GOOD REPRODUCTION

Form: MCF108  
Revised Jan. 2006  
Page 2 of 2

**United States Department of the Interior**  
**Bureau of Land Management**  
 LANDS/RECREATION & PLANNING  
 ONE N CENTRAL AVE  
 PHOENIX, AZ 85004 -2203  
 Phone: 602-417-9200



Receipt

No: 3113736

<b>Transaction #:</b> 3205466	
<b>Date of Transaction:</b> 08/27/2014	
CUSTOMER:	
DONALD HOLCOMB PO BOX 495 WINKELMAN, AZ 85192-0011 US	

LINE #	QTY	DESCRIPTION	REMARKS	UNIT PRICE	TOTAL
1	1.00	LOCATABLE MINERALS / MINING CLAIMS- NOT NEW-UNADJUD, ONE AUTH NO. ONLY / MINING CLAIM MONEY RECEIVED <b>CASES: AMC407686/\$100.00</b>	WAIVER 2015 POL 2014 (10)	- n/a -	100.00
<b>TOTAL:</b>					<b>\$100.00</b>

PAYMENT INFORMATION			
NOTE: Items will appear on credit card statement as "Bureau of Land Mgmt CO".			
1	AMOUNT:	100.00	POSTMARKED: N/A
	TYPE:	CREDIT CARD	RECEIVED: 08/27/2014
	NAME:	COLBY, DORIS PO BOX 495 WINKELMAN AZ 85192-0011 US	
	CARD NO:	XXXXXXXXXXXX9958	AUTH CODE: 121811
	NAME ON CARD:	DORIS COLBY	
	EXPIRES:	10/2016	
	SIGNATURE:		

REMARKS

This receipt was generated by the automated BLM Collections and Billing System and is a paper representation of a portion of the official electronic record contained therein.

Amc 439779  
Amc 407665  
Amc 410305  
Amc 353275

380

FORM APPROVED  
OMB NO. 1004-0114  
Expires: February 28, 2010

MAINTENANCE FEE WAIVER CERTIFICATION

9/5c

SEE INSTRUCTIONS ON REVERSE

1. This small miner waiver is filed for the assessment year beginning at noon on September 1, ~~2012~~ and ending at noon on September 1, ~~2013~~ 2014
2. The undersigned and all related parties owned ten or fewer mining claims, mill, or tunnel sites located and maintained on Federal lands in the United States of America on September 1, ~~2012~~ 2013
3. The undersigned have performed the assessment work **required by law** for each mining claim listed **prior to filing this waiver** and understand that by filing this form; an affidavit of assessment work **must** be recorded by the December 30th following the filing of this waiver.
4. The undersigned understand that if the assessment work obligation has not yet come due under 30 U.S.C. 28 (for those claims in their first assessment year only); a notice of intent to hold reciting this condition **must** be recorded by the December 30th following the filing of this waiver.
5. The undersigned understand that mill and tunnel sites may also be listed upon this waiver and be waived from payment of the maintenance fee; and that a notice of intent to hold for these sites is required to be recorded by the December 30th immediately following the filing of this waiver.
6. The undersigned understand and acknowledge that pursuant to 43 U.S.C. 1212 and 18 U.S.C. 1001; the filing or recording of a false, fictitious, or fraudulent document with the Bureau of Land Management may result in a fine of up to \$250,000, a prison term not to exceed five years, or both.
7. The mining claims, mill or tunnel sites for which this waiver from payment of the maintenance fees is requested are:

CLAIM OR SITE NAME	BLM RECORDATION SERIAL NUMBER
1. DWI	43979
2. Commissary	43980
3. Commissary (2)	43981
4. Flour Gold	43982
5. Flour Gold (2)	43983
6. Flour Gold (3)	43984
7. Flour Gold (4)	43985
8. Flour Gold (5)	43986
9. Flour Gold (6)	43987
10.	

The owner(s) (claimants) of the above mining claims and sites are:

DORIS H. COLBY  
(Owner's Name - Please Print)  
P.O. Box 495  
(Street or P.O. Box)  
Winkelman AZ 85192  
(City) (State) (Zip Code)

Doris H. Colby  
(Owner's Signature)

\_\_\_\_\_  
(Owner's Name - Please Print)  
\_\_\_\_\_  
(Street or P.O. Box)  
\_\_\_\_\_  
(City) (State) (Zip Code)

\_\_\_\_\_  
(Owner's Signature)

\_\_\_\_\_  
(Owner's Name - Please Print)  
\_\_\_\_\_  
(Street or P.O. Box)  
\_\_\_\_\_  
(City) (State) (Zip Code)

\_\_\_\_\_  
(Owner's Signature)

(Continued on page 2)

ENTERED  
SEP 18 2013

BY: AST

RECEIVED  
BLM AZ STATE OFFICE  
2013 AUG 20 A 10:02  
PHOENIX, ARIZONA

When Recorded Return Document to:  
Doris H. Colby  
P.O. Box 495  
Winkelman, AZ  
85192

Check here is this is a change of address.  
 Telephone: \_\_\_\_\_  
 E-mail address: \_\_\_\_\_

**AFFIDAVIT OF PERFORMANCE OF ANNUAL WORK**

1. State of Arizona, County of Yavapai ss:  
 2. I (Name) Doris H. Colby  
 3. Reside at (Address) 4244 Nogal  
Dudleyville, Az. P.O. Box 495  
 City Winkelman County final  
 State AZ Zip 85192

RECEIVED  
 PHOENIX, ARIZONA  
 2013 AUG 20 A 10:02  
 BLM  
 Date  
 Stamp

being duly sworn, depose and say that I am a citizen of the United States, more than eighteen years of age, and that all of the facts set forth in this affidavit, subject to the provisions and penalties of 18 U.S.C. 1001 pertaining to the filing of false, fictitious, or fraudulent statements with the United States, are true and correct according to the best of my knowledge, information and belief.

4. Owner's name and address (If not shown in Items 1-3 above), \_\_\_\_\_

5. That I am personally acquainted with the mining claim(s). The work and improvements were made by and at the expense of the owner(s) of said claim(s). Said contiguous group of claims, listed on this document, are situated in the Copper Basin (optional) Mining District; Yavapai County, Arizona.

Line No.	AMC NUMBER	CLAIM/SITE NAME	COUNTY RECORDER DATA (If available)	TWP	RNG	SEC
1	43979	OWI	152151	13N	3W	18
2	43980	Commissary	1401581	13N	3W	18-17
3	43981	Commissary	1461477	13N	3W	18
4	43982	Flour Gold	1431173	13N	3W	18
5	43983	Flour Gold #2	1431349	13N	3W	18
6	43984	Flour Gold #3	1431350	13N	3W	18

Form: MCF108  
 Revis: 06/06  
 Page 1 of 2  
 ENTERED  
 SEP 04 2013  
 BY: AT



**AFFIDAVIT OF PERFORMANCE OF ANNUAL WORK - page 2**

BLM  
Date  
Stamp

PHOENIX, ARIZONA

2013 AUG 20 A 10:02

LAND STATE OFFICE

7	43985	Flour Gold #4	43985	13N	3W	18
8	43986	Flour Gold #5	43986	13N	3W	18
9	43987	Flour Gold #6	43987	13N	3W	18
10						

6. That between the dates starting at 12 o'clock noon on September 1, 20 12 and ending at 12 o'clock noon on September 1, 20 13 at least \$ 2,000.00 dollars worth of work and improvements were done and performed upon said claim(s) or upon one or more of a contiguous group of claims for the benefit of all, wholly or partly outside of a contiguous group of claims for the benefit of all, not including the location work.


7. That the following persons were employed to perform the work, and improvements described herein: Donald Belmont Jr.  
Rosie Belmont, Kevin Lust, Edwin Gallo, Dana Gallo, Robert Hernandez, (Quarter Livingston,

8. That the work and improvements performed were: clean up & haul to the dump -  
broken down and assayed. Took samples over property for  
analysis 2 outside companies took samples randomly

9. Dated: 8-19-2013 Signature: Doris H. Colby of the whole property.

SUBSCRIBED AND SWORN TO before me, a Notary Public, this 19 day of August 20 13

By: Kerri Hune Kerri York  
Notary Public Kerri Hune Kerri York  
My Commission Expires 4/5/15



Bureau of Land Management  
Arizona State Office  
[www.az.blm.gov](http://www.az.blm.gov)

No. of Claims: 9 x \$10 = 90  
Check No.: 524 Init. SC  
Receipt No.: 285 9817  
For BLM Use Only

Form: MCF108  
Revised Jan. 2006  
Page 2 of 2

381

FORM APPROVED  
OMB NO. 1004-0114  
Expires: February 28, 2010

MAINTENANCE FEE WAIVER CERTIFICATION

10/50

SEE INSTRUCTIONS ON REVERSE

- This small miner waiver is filed for the assessment year beginning at noon on September 1, ~~2013~~ and ending at noon on September 1, ~~2014~~
- The undersigned and all related parties owned ten or fewer mining claims, mill, or tunnel sites located and maintained on Federal lands in the United States of America on September 1, ~~2013~~
- The undersigned have performed the assessment work **required by law** for each mining claim listed **prior to filing this waiver** and understand that by filing this form; an affidavit of assessment work **must** be recorded by the December 30th following the filing of this waiver.
- The undersigned understand that if the assessment work obligation has not yet come due under 30 U.S.C. 28 (for those claims in their first assessment year only); a notice of intent to hold reciting this condition **must** be recorded by the December 30th following the filing of this waiver.
- The undersigned understand that mill and tunnel sites may also be listed upon this waiver and be waived from payment of the maintenance fee; and that a notice of intent to hold for these sites is required to be recorded by the December 30th immediately following the filing of this waiver.
- The undersigned understand and acknowledge that pursuant to 43 U.S.C. 1212 and 18 U.S.C. 1001; the filing or recording of a false, fictitious, or fraudulent document with the Bureau of Land Management may result in a fine of up to \$250,000, a prison term not to exceed five years, or both.
- The mining claims, mill or tunnel sites for which this waiver from payment of the maintenance fees is requested are:

CLAIM OR SITE NAME	BLM RECORDATION SERIAL NUMBER
1. Chippewa AMC 353276 ✓	372 4147 PB
2. SIOUX AMC 353275	372 4148 PB
3. BUCK	407 667
4. BUTTE	407 668
5. CHAREOKEE	407 669
6. HOPi	407 677
7. Navajo	407 678
8. Black Foot	407 666
9. Flour Gold #8	407 676
10. Doe	410 305

The owner(s) (claimants) of the above mining claims and sites are:

Mary Larman (Owner's Name - Please Print) POA Doris Colley (Owner's Signature)  
 310 - Kroger Road (Street or P.O. Box) updated ATV  
 Krogerville Texas 76227 (City) (State) (Zip Code)

(Owner's Name - Please Print)

(Street or P.O. Box)

(City) (State) (Zip Code)

(Owner's Name - Please Print)

(Street or P.O. Box)

(City) (State) (Zip Code)

(Continued on page 2)

RECEIVED  
BLM AZ STATE OFFICE  
2013 AUG 20 A 10:04  
PHOENIX, ARIZONA  
(Owner's Signature)

ENTERED  
SEP 18 2013

BY: AT

DEPARTMENT OF THE INTERIOR  
BUREAU OF LAND MANAGEMENT  
MINING CLAIMS

MC Customer Information - With Serial No. and Claim Name  
ACTIVE, CLOSED CLAIMS

Run Date: 08/21/2013 12:51 PM

Page 1 of 1

Admin State: AZ  
Geo State: AZ

LARMAN MARY  
BOX 1458  
KEARNY, AZ 85237

CUSTOMER ID: 41491

<u>Serial No.</u>	<u>Claim Name/Number</u>	<u>Lead Serial No.</u>	<u>Disposition</u>
AMC336444	CHIPPEWA	AMC336444	CLOSED
AMC336445	SIOUX	AMC336444	CLOSED

Number of CLOSED cases: 2

LARMAN MARY  
PO BOX 495  
WINKELMAN, AZ 85192-

CUSTOMER ID: 2105342

<u>Serial No.</u>	<u>Claim Name/Number</u>	<u>Lead Serial No.</u>	<u>Disposition</u>
AMC353275	SIOUX	AMC353275	ACTIVE
AMC353276	CHIPPEWA	AMC353275	ACTIVE
AMC407676	FLOUR GOLD #8	AMC407665	ACTIVE
AMC410305	DOE	AMC410305	ACTIVE

Number of ACTIVE cases: 4

LARMAN MARY H  
RT 2 BOX 11W  
ROCKWALL, TX 75087

CUSTOMER ID: 41492

<u>Serial No.</u>	<u>Claim Name/Number</u>	<u>Lead Serial No.</u>	<u>Disposition</u>
AMC34437	SIOUX	AMC34437	CLOSED

Number of CLOSED cases: 1

LARMAN MARY N  
8716 E HILLVIEW ST  
MESA, AZ 85207-4126

CUSTOMER ID: 2315725

<u>Serial No.</u>	<u>Claim Name/Number</u>	<u>Lead Serial No.</u>	<u>Disposition</u>
AMC407666	BLACK FOOT	AMC407665	ACTIVE
AMC407667	BUCK	AMC407665	ACTIVE
AMC407668	BUTTE	AMC407665	ACTIVE
AMC407669	CHAREOKEE	AMC407665	ACTIVE
AMC407677	HOPI	AMC407665	ACTIVE
AMC407678	NAVAJO	AMC407665	ACTIVE

Number of ACTIVE cases: 6

**BUREAU OF LAND MANAGEMENT**  
**MINING CLAIMS**  
**MC Customer Information**

Run Date: 08/21/2013 12:51 PM

Page: 1

Total Rows Returned: 19

AZ

**Limiting Criteria:**

---

System Id = MC

Admin State = AZ

Geo State = AZ

Case Disp Txt = ACTIVE, CLOSED, PENDING

Geost County Cd =

Admst Dist FO Cd =

Cust Nm begins with LARMAN MARY

District Txt =

FO Txt =

County Txt =

Adm Agency =

Adm Agency Txt =

Mer Twp Rng =

Mtrs =

Casetype =

**NO WARRANTY IS MADE BY BLM  
FOR USE OF THE DATA FOR  
PURPOSES NOT INTENDED BY BLM**

When Recorded Return Document to:

Mary N. Harman  
Doyle H. Colby  
P.O. 495 Winkelman  
AZ. 85192

Check here if this is a change of address.

Telephone: \_\_\_\_\_

E-mail address: \_\_\_\_\_

**AFFIDAVIT OF PERFORMANCE OF ANNUAL WORK**

1. State of Arizona, County of Yavapai ss:

2. I (Name) Mary N. Harman

3. Reside at (Address) 310 Kroger Road

City Krogerville County \_\_\_\_\_

State Idaho Zip 76227 being duly sworn, depose and say that I am a citizen of the United States, more than eighteen years of age, and that all of the facts set forth in this affidavit, subject to the provisions and penalties of 18 U.S.C. 1001 pertaining to the filing of false, fictitious, or fraudulent statements with the United States, are true and correct according to the best of my knowledge, information and belief.

4. Owner's name and address (If not shown in Items 1-3 above). \_\_\_\_\_

5. That I am personally acquainted with the mining claim(s). The work and improvements were made by and at the expense of the owner(s) of said claim(s). Said contiguous group of claims, listed on this document, are situated in the

Copper Basin (optional) Mining District; Yavapai County, Arizona.

Line No.	AMC NUMBER	CLAIM/SITE NAME	COUNTY RECORDER DATA (If available)	TWP	RNG	SEC
1	353276	Chippewa	372 4147	13N	3W	17-18
2	353275	Sioux	372 4148	13N	3W	17-18
3	407667	Buck		13N	3W	17
4	407668	Butte		13N	3W	17
5	407669	Cherokee		13N	3W	18
6	407677	Hopi		13N	3W	17

RECEIVED  
 CLIMATE STATE OFFICE  
 2013 AUG 20 A 10:01  
 PHOENIX, ARIZONA  
 BLM  
 Date  
 Stamp

Form: MCF108

Revised Jan 2006

ENTERED  
 SEP 04 2013  
 BT

RECEIVED  
BLM AZ STATE OFFICE  
PHOENIX, ARIZONA  
2013 AUG 20 A 10:01

BLM  
Date  
Stamp

7	407678	Navajo		13N	3W	18
8	407666	Blackfoot		13N	3W	18
9	407676	Flour Gold #8		13N	3W	18
10	410305	Doe		13N	3W	17-18

6. That between the dates starting at 12 o'clock noon on September 1, 20 12 and ending at 12 o'clock noon on September 1, 20 13 at least \$ 2000.00 dollars worth of work and improvements were done and performed upon said claim(s) or upon one or more of a contiguous group of claims for the benefit of all, wholly or partly outside of a contiguous group of claims for the benefit of all, not including the location work.

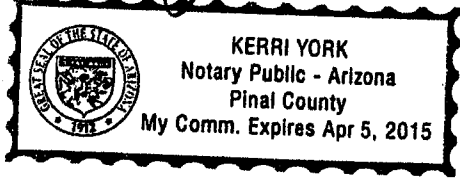
7. That the following persons were employed to perform the work and improvements described herein: Donald Holcomb, Rosie Holcomb, Kevin Furb, Edwin Colby, Dave Colby, Robert Hernandez, Hunter Carrington, Ryan Mecham, and one employee each

8. That the work and improvements performed were: Took samples on property sent for analysis. 2 outside companies took samples randomly of the whole property. Refuse & clean up to dump!

9. Dated: 8-19-2013 Signature: Mary T. Farman by Doris Colby P.O.A.

SUBSCRIBED AND SWORN TO before me, a Notary Public, this 19 day of August 20 13

By: Kerri Hune Kerri York  
Notary Public Dani Hune Kerri York  
My Commission Expires 4-5-15



Bureau of Land Management  
Arizona State Office  
[www.az.blm.gov](http://www.az.blm.gov)

No. of Claims: 10 x \$10 = 100  
Check No.: 524 Init. SC  
Receipt No.: 2859817  
For BLM Use Only

LIMITED POWER OF ATTORNEY

I, Mary Nora Hagan Larman, 310 Kruger Rd., Krugerville, Denton County, Texas 76227 do hereby give Doris Hagan Colby my power of attorney to make all decisions on mineral rights on my mining claims in Copper Basin, Yavapai County, Arizona which is in my name: Mary Nora Hagan Larman.


*Mary Nora Hagan Larman*

Mary Nora Hagan Larman

State of Texas

County of Denton

Subscribed and sworn to before me this 8 day of August, 2013 by Mary Nora Hagan Larman



*[Handwritten Signature]*

Notary Public

RECEIVED  
PLMAY STATE OFFICE  
2013 AUG 20 A 10:04  
TUCSON, ARIZONA

UNITED STATES DEPARTMENT OF THE INTERIOR  
BUREAU OF LAND MANAGEMENT

10/50

382

FORM APPROVED  
OMB NO. 1004-0114  
Expires: February 28, 2010

MAINTENANCE FEE WAIVER CERTIFICATION


SEE INSTRUCTIONS ON REVERSE

1. This small miner waiver is filed for the assessment year beginning at noon on September 1, ~~2013~~ and ending at noon on September 1, ~~2013~~ 2014
2. The undersigned and all related parties owned ten or fewer mining claims, mill, or tunnel sites located and maintained on Federal lands in the United States of America on September 1, 2013
3. The undersigned have performed the assessment work required by law for each mining claim listed prior to filing this waiver and understand that by filing this form; an affidavit of assessment work must be recorded by the December 30th following the filing of this waiver.
4. The undersigned understand that if the assessment work obligation has not yet come due under 30 U.S.C. 28 (for those claims in their first assessment year only); a notice of intent to hold reciting this condition must be recorded by the December 30th following the filing of this waiver.
5. The undersigned understand that mill and tunnel sites may also be listed upon this waiver and be waived from payment of the maintenance fee; and that a notice of intent to hold for these sites is required to be recorded by the December 30th immediately following the filing of this waiver.
6. The undersigned understand and acknowledge that pursuant to 43 U.S.C. 1212 and 18 U.S.C. 1001; the filing or recording of a false, fictitious, or fraudulent document with the Bureau of Land Management may result in a fine of up to \$250,000, a prison term not to exceed five years, or both.
7. The mining claims, mill or tunnel sites for which this waiver from payment of the maintenance fees is requested are:

CLAIM OR SITE NAME	BLM RECORDATION SERIAL NUMBER
1. Rose ✓	407686
2. Plymouth	407679
3. Plymouth #2	407680
4. Plymouth #3	407681
5. Plymouth #4	407682
6. Plymouth #5	407683
7. Plymouth #6	407684
8. Plymouth #7	407685
9. Finch	407671
10. Finch #2	410306

The owner(s) (claimants) of the above mining claims and sites are:

Donald E. Holcomb JR  
(Owner's Name - Please Print)  
P.O. Box 495  
(Street or P.O. Box)  
Winkelman AZ. 85192  
(City) (State) (Zip Code)

  
(Owner's Signature)

RECEIVED  
BLM AZ STATE OFFICE  
2013 AUG 20 A 10: 03  
PHOENIX, ARIZONA

\_\_\_\_\_  
(Owner's Name - Please Print)  
\_\_\_\_\_  
(Street or P.O. Box)  
\_\_\_\_\_  
(City) (State) (Zip Code)

\_\_\_\_\_  
(Owner's Name - Please Print)  
\_\_\_\_\_  
(Street or P.O. Box)  
\_\_\_\_\_  
(City) (State) (Zip Code)

\_\_\_\_\_  
(Owner's Signature)

INTERESTED  
SEP 18 2013

BY: AT

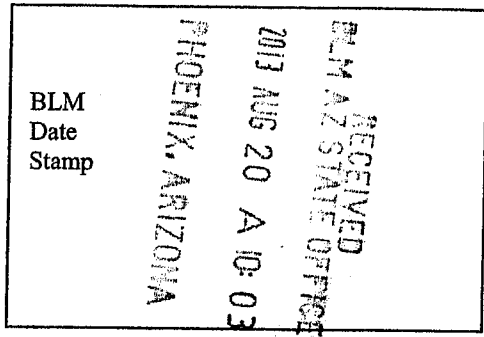


When Recorded Return Document to:  
Donald E. Holcomb Jr.  
P.O. Box 495  
Winkelman, Az.  
85192

Check here is this is a change of address.  
 Telephone: 480-358-5637  
 E-mail address: \_\_\_\_\_

**AFFIDAVIT OF PERFORMANCE OF ANNUAL WORK**

1. State of Arizona, County of Yavapai ss:  
 2. I (Name) Donald E. Holcomb Jr.  
 3. Reside at (Address) 4244 Nopal  
Dudleyville, Az. P.O. Box 495  
 City Winkelman County Final



State Az. Zip 85192 being duly sworn, depose and say that I am a citizen of the United States, more than eighteen years of age, and that all of the facts set forth in this affidavit, subject to the provisions and penalties of 18 U.S.C. 1001 pertaining to the filing of false, fictitious, or fraudulent statements with the United States, are true and correct according to the best of my knowledge, information and belief.

4. Owner's name and address (if not shown in Items 1-3 above), \_\_\_\_\_

5. That I am personally acquainted with the mining claim(s). The work and improvements were made by and at the expense of the owner(s) of said claim(s). Said contiguous group of claims, listed on this document, are situated in the

Copper Basin (optional) Mining District; Yavapai County, Arizona.

Line No.	AMC NUMBER	CLAIM/SITE NAME	COUNTY RECORDER DATA (If available)	TWP	RNG	SEC
1	407686	Rose		13 N	3 W	17
2	407679	Plymouth		13 N	3 W	8
3	407680	Plymouth #2		13 N	3 W	8
4	407681	Plymouth #3		13 N	3 W	8
5	407682	Plymouth #4		13 N	3 W	8
6	407683	Plymouth #5		13 N	3 W	8

Form: MCF108  
 Revised Jan 2006  
 Page 1 of 2  
**ENTERED**  
 SEP 04 2013  
 BY: AT

BLM  
Date  
Stamp

RECEIVED  
BLM AZ STATE OFFICE  
1 2013 AUG 20 A 10:08  
PHOENIX, ARIZONA

7	407684	Plymouth #6	13 N	3 W	8
8	407685	Plymouth #7	13 N	3 W	8
9	407671	Finch	13 N	3 W	8
10	410306	Finch #2	13 N	3 W	8

6. That between the dates starting at 12 o'clock noon on September 1, 20 12 and ending at 12 o'clock noon on September 1, 20 13 at least \$ 2000.00 dollars worth of work and improvements were done and performed upon said claim(s) or upon one or more of a contiguous group of claims for the benefit of all, wholly or partly outside of a contiguous group of claims for the benefit of all, not including the location work.

7. That the following persons were employed to perform the work and improvements described herein: Donald E. Hoffman


Rosie Holcomb, Robert <sup>Kerri York</sup> ~~Holcomb~~, Edwin Colby, Davis Colby (employee over.), Ryan Mackay.

8. That the work and improvements performed were: Took samples over property sent for analysis. 2 outside companies took samples randomly of the whole property. Reference mine shaft.

9. Dated: 8-19-2013 Signature: [Signature]

SUBSCRIBED AND SWORN TO before me, a Notary Public, this 19 day of August 20 13

By: Kerri Hune Kerri York  
Notary Public Kerri Hune Kerri York  
My Commission Expires 4-5-15



Bureau of Land Management  
Arizona State Office  
[www.az.blm.gov](http://www.az.blm.gov)

No. of Claims: 10 x \$10 = 100  
Check No.: 524 Init. JC  
Receipt No.: 2859817  
For BLM Use Only

UNITED STATES DEPARTMENT OF THE INTERIOR  
BUREAU OF LAND MANAGEMENT

MAINTENANCE FEE WAIVER CERTIFICATION

10/50

383 FORM APPROVED  
OMB NO. 1004-0114  
Expires: February 28, 2010

SEE INSTRUCTIONS ON REVERSE

1. This small miner waiver is filed for the assessment year beginning at noon on September ~~2010~~ and ending at noon on September 1, ~~2013~~ 2013.
2. The undersigned and all related parties owned ten or fewer mining claims, mill, or tunnel sites located and maintained on Federal lands in the United States of America on September 1, ~~2013~~ 2013.
3. The undersigned have performed the assessment work required by law for each mining claim listed prior to filing this waiver and understand that by filing this form; an affidavit of assessment work must be recorded by the December 30th following the filing of this waiver.
4. The undersigned understand that if the assessment work obligation has not yet come due under 30 U.S.C. 28 (for those claims in their first assessment year only); a notice of intent to hold reciting this condition must be recorded by the December 30th following the filing of this waiver.
5. The undersigned understand that mill and tunnel sites may also be listed upon this waiver and be waived from payment of the maintenance fee; and that a notice of intent to hold for these sites is required to be recorded by the December 30th immediately following the filing of this waiver.
6. The undersigned understand and acknowledge that pursuant to 43 U.S.C. 1212 and 18 U.S.C. 1001; the filing or recording of a false, fictitious, or fraudulent document with the Bureau of Land Management may result in a fine of up to \$250,000, a prison term not to exceed five years, or both.
7. The mining claims, mill or tunnel sites for which this waiver from payment of the maintenance fees is requested are:

CLAIM OR SITE NAME	BLM RECORDATION SERIAL NUMBER
1. Finch #3	410307
2. Finch #4	410308
3. Finch #5	407672
4. Finch #6	407673
5. Finch #7	410309
6. Finch #8	410310
7. Finch #9	407674
8. Javelina	410312
9. Jack Rabbit	410311
10. Apache	407665

The owner(s) (claimants) of the above mining claims and sites are:

Pamela Martinez  
(Owner's Name - Please Print)  
3775 East Bright View St.  
(Street or P.O. Box)  
Tucson AZ 85706  
(City) (State) (Zip Code)

Pamela Martinez  
(Owner's Signature)

\_\_\_\_\_  
(Owner's Name - Please Print)  
\_\_\_\_\_  
(Street or P.O. Box)  
\_\_\_\_\_  
(City) (State) (Zip Code)

\_\_\_\_\_  
(Owner's Name - Please Print)  
\_\_\_\_\_  
(Street or P.O. Box)  
\_\_\_\_\_  
(City) (State) (Zip Code)

RECEIVED  
BLM AZ STATE OFFICE  
2013 AUG 20 A 10:05  
PHOENIX, ARIZONA

ENTERED  
SEP 18 2013  
BY: AT

(Owner's Name - Please Print)	(Owner's Signature)
(Street or P.O. Box)	(City) (State) (Zip Code)
(Owner's Name - Please Print)	(Owner's Signature)
(Street or P.O. Box)	(City) (State) (Zip Code)
(Owner's Name - Please Print)	(Owner's Signature)
(Street or P.O. Box)	(City) (State) (Zip Code)
(Owner's Name - Please Print)	(Owner's Signature)
(Street or P.O. Box)	(City) (State) (Zip Code)

**INSTRUCTIONS**

1. This certification is made under the provisions of § 1744 of Title 43 and § 28-28k of Title 30 of the United States Code; and the regulations thereunder (43 CFR Part 3830).
2. The claimant(s) **must** fill in the dates in paragraph 1 for the beginning and ending of the assessment year for which this waiver is sought.
3. The claimant(s) **must** fill in the date in paragraph 2 for the beginning of the assessment year for which this waiver is sought.
4. All claim and site names and Bureau of Land Management (BLM) serial numbers **must** be listed for the mining claims, mill sites, and tunnel sites for which the waiver is sought.
5. All owners of the mining claims, mill sites, and tunnel sites and their addresses **must** be given.
6. This waiver form **must** be signed by all the claimants or their designated agent, in original form. If an agent is designated, a notarized designation of agent, signed by all of the claimants with proper address given, **must** be submitted with this waiver.
7. This form **must** be filed no later than September 1st for the upcoming assessment year in the BLM State Office where the mining claims or sites are recorded, or the waiver cannot be granted by the BLM. (Example: to obtain a waiver for the assessment year 2000, which begins at noon on September 1, 1999, you **must** qualify for and file for a waiver no later than September 1, 1999, in the proper BLM State Office).
8. For all mining claims which require assessment work, you **must** record an affidavit of labor on or before the December 30th immediately following the filing of this waiver. For all other mining claims or sites waived, you **must** record a notice of intent to hold on or before the December 30th immediately following the filing of this waiver.
9. Mill and tunnel sites may also be listed upon this waiver and be waived from payment of the maintenance fee. A notice of intent to hold for these sites is required to be filed by the December 30th following the filing of this waiver.

**NOTICE/BURDEN HOURS STATEMENT**

The Privacy Act of 1974, *as amended*, and the regulation in 43 CFR 2.48(d) provide that you be furnished the following information in connection with the information required by this certification of waiver from rental fees.

**AUTHORITY:** 30 U.S.C. 28-28k; 43 U.S.C. 1201, 1457, 1740, and 1744; and 43 CFR 3830.

**PRINCIPLE PURPOSE:** This information is to be used to verify that the owner(s) (claimants) of a mining claim has complied with 30 U.S.C. 28f and is entitled to perform assessment work in lieu of paying the maintenance fee for the mining claims listed on this form.

**ROUTINE USE:** (1) Adjudication of the claimant(s) certification of waiver from paying the maintenance fee otherwise required by 30 U.S.C. 28f. (2) Disclosure may be made to appropriate Federal agencies when location is made within the agency's geographic area of responsibility. (3) Information from the record and/or the record will be transferred to the appropriate Federal, State, or local agency, or a member of the public in response to a specific request for pertinent information. (4) Information may also be provided to the Department of Justice or in a proceeding before a court or adjudicative body; or to Federal, State, local or foreign agencies when needed for enforcement of civil or criminal codes or applicable regulations concerning title rights upon the public land.

**EFFECT OF NOT PROVIDING INFORMATION:** Disclosure of this information is required by 30 U.S.C. 28f and 43 CFR Part 3830 for those qualified claimants wishing to take the small miner waiver allowed. Failure to supply the information required in this form to support the claimants certification of waiver from payment of the otherwise required maintenance fees will result in the waiver being disallowed and the mining claims subject to forfeiture by BLM under 30 U.S.C. 28i.

The Paperwork Reduction Act of 1995 requires us to inform you that:  
This information is being collected to allow the BLM to determine if you qualify for a waiver from the payment of \$100 per mining claim or site maintenance fee established in 30 U.S.C. 28f and the implementing regulations at 43 CFR 3830. A response to this request is required in accordance with the statute to obtain your benefit.

BLM would like you to know that you do not have to respond to this, or any other, Federal agency-sponsored information collection unless it displays a currently valid OMB control number.

Public reporting burden for this form is estimated to average 20 minutes (.33 hours) per response, including time to review instructions, gathering and maintaining data, and completing and reviewing the form. Direct comments regarding this burden estimate, or any other aspect of this form, to the U.S. Department of the Interior, Bureau of Land Management (1004-0114) Bureau Information Collection Clearance Officer, BWO-630, Mail Stop 401 LS, 1849 C St., N.W., Washington, D.C. 20240.

FOR OFFICIAL USE ONLY

RECEIVED

STATE OFFICE

ARIZONA

AUG 20 10:05

When Recorded Return Document to:

Pamela E. Martinez  
Paris H. Colby  
P.O. Box 495 Wildman  
Ariz. 85192

Check here is this is a change of address.

Telephone: \_\_\_\_\_

E-mail address: \_\_\_\_\_

**AFFIDAVIT OF PERFORMANCE OF ANNUAL WORK**

1. State of Arizona, County of Yavapai ss:

2. I (Name) Pamela E. Martinez

3. Reside at (Address) 3775 East Brighton

City Tucson County Pima

State Ariz. Zip 85706 being duly sworn, depose and say that I am a citizen of the United States, more than eighteen years of age, and that all of the facts set forth in this affidavit, subject to the provisions and penalties of 18 U.S.C. 1001 pertaining to the filing of false, fictitious, or fraudulent statements with the United States, are true and correct according to the best of my knowledge, information and belief.

4. Owner's name and address (If not shown in Items 1-3 above). \_\_\_\_\_

RECEIVED  
BLM AZ STATE OFFICE  
2013 AUG 20 A 10:05  
PHOENIX, ARIZONA

BLM  
Date  
Stamp

5. That I am personally acquainted with the mining claim(s). The work and improvements were made by and at the expense of the owner(s) of said claim(s). Said contiguous group of claims, listed on this document, are situated in the

Copper Basin (optional) Mining District; Yavapai County, Arizona.

Line No.	AMC NUMBER	CLAIM/SITE NAME	COUNTY RECORDER DATA (If available)	TWP	RNG	SEC
1	410307	Finch #3		13N	3W	8
2	410308	Finch #4		13N	3W	8
3	407672	Finch #5		13N	3W	8
4	407673	Finch #6		13N	3W	8
5	410309	Finch #7		13N	3W	8
6	410310	Finch #8		13N	3W	8

Form: MCF108  
Revised Jan. 2006

ENTERED  
SEP 04 2013  
BY: AT

BLM  
Date  
Stamp

2013 AUG 20 A 10:05  
PHOENIX, ARIZONA

RECEIVED  
BLM STATE OFFICE

7	407674	Finch #9	13N	3W	05
8	410312	Javelina	13N	3W	18
9	410311	Jack Rabbit	13N	3W	18
10	407665	Apache	13N	3W	18

6. That between the dates starting at 12 o'clock noon on September 1, 20 12 and ending at 12 o'clock noon on September 1, 20 13 at least \$ 2000.00 dollars worth of work and improvements were done and performed upon said claim(s) or upon one or more of a contiguous group of claims for the benefit of all, wholly or partly outside of a contiguous group of claims for the benefit of all, not including the location work.

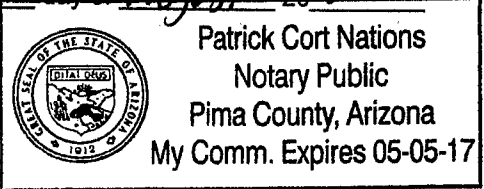
7. That the following persons were employed to perform the work and improvements described herein: Donald Adcombs, Rosie Adcombs, Kevin Fuch, Edwin Colby, Doris Colby, Robert Hernandez, (Hunter Carington, Ryan Mechem, & one employee each)

8. That the work and improvements performed were: Took samples over property sent for analysis. Two outside companies took samples randomly of the property.

9. Dated: 8-19-13 Signature: Pamela Mertz

SUBSCRIBED AND SWORN TO before me, a Notary Public, this 19 day of August 20 13

By: Patrick Cort Nations  
Notary Public [Signature]  
My Commission Expires 5-5-17



Bureau of Land Management  
Arizona State Office  
[www.az.blm.gov](http://www.az.blm.gov)

No. of Claims: 10 x \$10 = 100  
Check No.: 524 Init. SC  
Receipt No.: 2859817  
For BLM Use Only

**United States Department of the Interior**  
**Bureau of Land Management**  
 LANDS/RECREATION & PLANNING  
 ONE N CENTRAL AVE  
 PHOENIX, AZ 85004 -2203  
 Phone: 602-417-9200

Receipt

No: 2859817

<b>Transaction #:</b> 2945656	
<b>Date of Transaction:</b> 08/20/2013	
<b>CUSTOMER:</b>	
DORIS H COLBY PO BOX 495 WINKELMAN, AZ 85292-0495 US	

LINE #	QTY	DESCRIPTION	REMARKS	UNIT PRICE	TOTAL
1	1.00	LOCATABLE MINERALS / MINING CLAIMS- NOT NEW-UNADJUD, ONE AUTH NO. ONLY / MINING CLAIM MONEY RECEIVED <b>CASES: AMC407686/\$390.00</b>	WAV 2014 & POL 2013 (39)	- n/a -	390.00
<b>TOTAL:</b>					<b>\$390.00</b>

PAYMENT INFORMATION			
1	AMOUNT:	390.00	POSTMARKED: N/A
	TYPE:	CHECK	RECEIVED: 08/20/2013
	CHECK NO:	524	
	NAME:	COLBY, DORIS H PO BOX 495 WINKELMAN AZ 85292-0495 US	

REMARKS

This receipt was generated by the automated BLM Collections and Billing System and is a paper representation of a portion of the official electronic record contained therein.

**United States Department of the Interior**  
**Bureau of Land Management**  
 LANDS/RECREATION & PLANNING  
 ONE N CENTRAL AVE  
 PHOENIX, AZ 85004 -2203  
 Phone: 602-417-9200

Receipt

No: 2859817

<b>Transaction #:</b> 2945656	
<b>Date of Transaction:</b> 08/20/2013	
<b>CUSTOMER:</b>	
DORIS H COLBY PO BOX 495 WINKELMAN, AZ 85292-0495 US	

LINE #	QTY	DESCRIPTION	REMARKS	UNIT PRICE	TOTAL
1	1.00	LOCATABLE MINERALS / MINING CLAIMS- NOT NEW-UNADJUD, ONE AUTH NO. ONLY / MINING CLAIM MONEY RECEIVED <b>CASES: AMC407686/\$390.00</b>	WAV 2014 & POL 2013 (39)	- n/a -	390.00
<b>TOTAL:</b>					<b>\$390.00</b>

PAYMENT INFORMATION			
1	AMOUNT:	390.00	POSTMARKED: N/A
	TYPE:	CHECK	RECEIVED: 08/20/2013
	CHECK NO:	524	
	NAME:	COLBY, DORIS H PO BOX 495 WINKELMAN AZ 85292-0495 US	

<b>REMARKS</b>

This receipt was generated by the automated BLM Collections and Billing System and is a paper representation of a portion of the official electronic record contained therein.



15691

Amc 353275

407665

FORM APPROVED 410305  
OMB NO. 1004-0114  
Expires: October 31, 2016

MAINTENANCE FEE WAIVER CERTIFICATION

SEE INSTRUCTIONS ON PAGE 2

10/5c

This small miner waiver is filed for the assessment year beginning on September 1, 14 and ending on September 1, 15.  
The undersigned and all related parties owned ten or fewer mining claims, mill, or tunnel sites located and maintained on Federal lands in the United States of America on September 1, 2014.

The undersigned have performed the assessment work required by law for each mining claim listed prior to filing this waiver and understand that by filing this form, the undersigned must file an affidavit of assessment work with the Bureau of Land Management (BLM) by the December 30th following the filing of this waiver. The undersigned understand that if the assessment work obligation has not yet come due under 30 U.S.C. 28 (for those claims in their first assessment year only), a notice of intent to hold reciting this condition must be recorded by the December 30th following the filing of this waiver. The undersigned understand that mill and tunnel sites may also be listed on this waiver and be waived from payment of the maintenance fee, and that a notice of intent to hold for these sites is required to be filed with the BLM by the December 30th following the filing of this waiver. The undersigned understand and acknowledge that pursuant to 43 U.S.C. 1212 and 18 U.S.C. 1001, the filing or recording of a false, fictitious, or fraudulent document with the BLM may result in a fine of up to \$250,000, a prison term not to exceed five years, or both. The mining claims, mill or tunnel sites for which this waiver from payment of the maintenance fees is requested are:

CLAIM OR SITE NAME	BLM RECORDATION SERIAL NUMBER
Chippewa	WRONG ✓ 3724149 353275
SIoux	WRONG 3724148 353275
BUCK	407667
Butte	407668
Cherokee	407669
Hopi	407677
Navajo	407678
Blackfoot	407666
Flour Gold #8	407676
10. Doe	410305

The owner(s) (claimants) of the above mining claims and sites are:

MARY NORA HAGAN LARMAN  
(Owner's Name - Please Print)  
310 Kruger Rd Krugerville  
(Owner's Mailing Address)

Doris H. Colby agent  
(Owner's Signature) POA  
Krugerville TX 76227  
(City) (State) (Zip Code)

Doris H Colby  
(Owner's Name - Please Print)  
P.O. Box 495  
(Owner's Mailing Address)

Doris H. Colby  
(Owner's Signature)  
Winkelman AZ 85192  
(City) (State) (Zip Code)

(Owner's Name - Please Print)  
(Owner's Mailing Address)  
(Owner's Name - Please Print)

(Owner's Signature)  
(City) (State) (Zip Code)  
(Owner's Signature)

(Owner's Mailing Address) (City) (State) (Zip Code)

(Continued on page 2)

INTERESTED  
SEP 12 2014  
BY: PM

PHOENIX, ARIZONA  
AUG 27 AM 10:50  
RECEIVED  
BLM/STATE OFFICE

NWV  
9/23/2014  
W

(Owner's Name - Please Print)

(Owner's Signature)

(Owner's Mailing Address)

(City)

(State)

(Zip Code)

(Owner's Name - Please Print)

(Owner's Signature)

(Owner's Mailing Address)

(City)

(State)

(Zip Code)

(Owner's Name - Please Print)

(Owner's Signature)

(Owner's Mailing Address)

(City)

(State)

(Zip Code)

(Owner's Name - Please Print)

(Owner's Signature)

(Owner's Mailing Address)

(City)

(State)

(Zip Code)

18 U.S.C. 1001 and 43 U.S.C. 1212 make it a crime for any person knowingly and willfully to make to any department or agency of the United States any false, fictitious or fraudulent statements or representations as to any matter within its jurisdiction.

INSTRUCTIONS

This certification is made under the provisions of 43 U.S.C. § 1744 and 30 U.S.C. §28-28k and the regulations thereunder (43 CFR Part 3830).

The claimant(s) must fill in the dates in paragraph 1 for the beginning and ending of the assessment year for which this waiver is sought.

The claimant(s) must fill in the date in paragraph 2 for the beginning of the assessment year for which this waiver is sought.

All claim and site names and BLM serial numbers must be listed for the mining claims, mill sites, and tunnel sites for which the waiver is sought. All owners of the mining claims, mill sites, and tunnel sites and their addresses must be given.

This waiver form must be signed by all the claimants or their designated agent, in original form. If an agent is designated, a notarized designation of agent, signed by all of the claimants with proper address given, must be submitted with this waiver.

This form must be filed no later than September 1st for the upcoming assessment year in the BLM State Office where the mining claims or sites are recorded, or the waiver cannot be granted by the BLM. (Example: To obtain a waiver for the assessment year 2012, which begins on September 1, 2011, you must qualify for and file for a waiver no later than September 1, 2011, in the proper BLM State Office.)

For all mining claims which require assessment work, you must record an affidavit of labor on or before the December 30th immediately following the filing of this waiver. For all other mining claims or sites waived, you must record a notice of intent to hold on or before the December 30th immediately following the filing of this waiver.

Mill and tunnel sites may also be listed on this waiver and be waived from payment of the maintenance fee. A notice of intent to hold for these sites is required to be filed by the December 30th following the filing of this waiver.

RECEIVED  
BLM STATE OFFICE  
2011 AUG 2 A 10:50  
PHOENIX  
ARIZONA

FOR OFFICIAL USE ONLY

553215

2014-0038709  
08/26/2014 04:14:40  
Leslie M. Hoffman  
OFFICIAL RECORDS OF YAVAPAI COUNTY \$15.00  
DORIS COLBY

ADL

Page: 1 of 2 407665

410305

407665

When Recorded Return Document to:

Mary N. Larman  
Doris H. Colby  
P.O. Box 495  
Winkelman Az. 85192

Check here is this is a change of address.

Telephone: \_\_\_\_\_

E-mail address: \_\_\_\_\_

**AFFIDAVIT OF PERFORMANCE OF ANNUAL WORK**

1. State of Arizona, County of Yavapai ss:

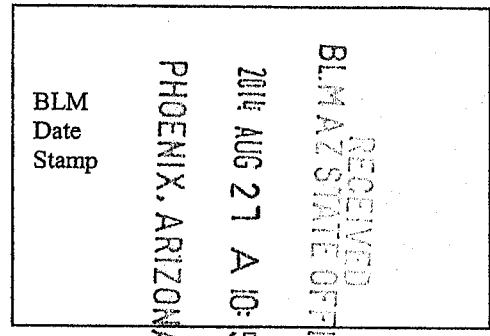
2. I (Name) Mary N. Larman

3. Reside at (Address) 310 Kroger Road

City Krogerville County Denton

State Tx Zip 76227 being duly sworn, depose and say that I am a citizen of the United States, more than eighteen years of age, and that all of the facts set forth in this affidavit, subject to the provisions and penalties of 18 U.S.C. 1001 pertaining to the filing of false, fictitious, or fraudulent statements with the United States, are true and correct according to the best of my knowledge, information and belief.

4. Owner's name and address (If not shown in Items 1-3 above). \_\_\_\_\_



5. That I am personally acquainted with the mining claim(s). The work and improvements were made by and at the expense of the owner(s) of said claim(s). Said contiguous group of claims, listed on this document, are situated in the

Copper Basin (optional) Mining District; \_\_\_\_\_ County, Arizona.

Line No.	AMC NUMBER	CLAIM/SITE NAME	COUNTY RECORDER DATA (If available)	TWP	RNG	SEC
1	353276	Chippewa	372 4147	13N	3W	17-18
2	353275	Sioux	372 4148	13N	3W	17-18
3	407667	Buck		13N	3W	17
4	407668	Butte		13N	3W	17
5	407669	Chareokee		13N	3W	18
6	407671	Hopi		13N	3W	17

Form: MCF108  
Revised Jan. 2006  
Page 1 of 2

AUG 28 2014  
RAW

RECEIVED  
 BLM AZ STATE OFFICE  
 PHOENIX, ARIZONA  
 2014 AUG 27 A 10:50

BLM  
Date  
Stamp

RECORDERS MEMO: LEGIBILITY  
QUESTIONABLE FOR GOOD REPRODUCTION

7	407678	Navajo		13N	3W	18
8	407666	Black foot		13N	3W	18
9	407676	Flour Gold 8		13N	3W	18
10	410305	Doe		13N	3W	17-18

6. That between the dates starting at 12 o'clock noon on September 1, 20\_\_ and ending at 12 o'clock noon on September 1, 20\_\_ at least \$ 5,235 dollars worth of work and improvements were done and performed upon said claim(s) or upon one or more of a contiguous group of claims for the benefit of all, wholly or partly outside of a contiguous group of claims for the benefit of all, not including the location work.

7. That the following persons were employed to perform the work and improvements described herein: Jerry McCown, Doris H. Colby, Bernice Heck, Albert Heck, Donald Holcomb Jr., Pamela Martinez, Edward Martinez, Dominik Martinez, Katelyn Carl, Lynsi Noperi, Anthony Noperi

8. That the work and improvements performed were: Road work, Brush trimmed, Gathering of Random Samples, Sending Samples to Chemist for complex ORE Extraction, Purchase of Proto Type Equipment.


9. Dated: 8-26-14 Signature: Mary N. Sarman by

SUBSCRIBED AND SWORN TO before me, a Notary Public, this 26<sup>th</sup> day of August 2014

By: Doris Colby as attorney in fact Wild proved to me as such.

Notary Public Joann Jordan

My Commission Expires 2/7/2018



Bureau of Land Management  
Arizona State Office  
[www.az.blm.gov](http://www.az.blm.gov)

No. of Claims: 10 x \$10 = 100  
 Check No.: CC Init. SC  
 Receipt No.: 3113745  
 For BLM Use Only

\* Doris H. Colby, attorney in fact for Mary N. Sarman


LIMITED POWER OF ATTORNEY

I, Mary Nora Hagan Larman, 310 Kruger Rd., Krugerville, Denton County, Texas 76227 do hereby give Doris Hagan Colby my power of attorney to make all decisions on mineral rights on my mining claims in Copper Basin, Yavopai County, Arizona which is in my name: Mary Nora Hagan Larman.

Mary Nora Hagan Larman  
Mary Nora Hagan Larman

State of Texas  
County of Denton


Subscribed and sworn to before me this 8 day of August, 2013 by MARY NORA HAGAN LARMAN



[Signature]  
Notary Public

RECEIVED  
BLMAZ STATE OFFICE  
2014 AUG 27 A 10:52  
PHOENIX, ARIZONA

**United States Department of the Interior**  
**Bureau of Land Management**  
 LANDS/RECREATION & PLANNING  
 ONE N CENTRAL AVE  
 PHOENIX, AZ 85004 -2203  
 Phone: 602-417-9200



Receipt

No: 3113745

<b>Transaction #:</b> 3205476	
<b>Date of Transaction:</b> 08/27/2014	
<b>CUSTOMER:</b>	
MARY LARMAN 310 KRUGER RD KRUGERVILLE, TX 76227-9534 US	

LINE #	QTY	DESCRIPTION	REMARKS	UNIT PRICE	TOTAL
1	1.00	LOCATABLE MINERALS / MINING CLAIMS- NOT NEW-UNADJUD, ONE AUTH NO. ONLY / MINING CLAIM MONEY RECEIVED <b>CASES: AMC353276/\$100.00</b>	WAIVER 2015 POL 2014 (10)	- n/a -	100.00
<b>TOTAL:</b>					<b>\$100.00</b>

PAYMENT INFORMATION			
NOTE: Items will appear on credit card statement as "Bureau of Land Mgmt CO".			
1	AMOUNT:	100.00	POSTMARKED: N/A
	TYPE:	CREDIT CARD	RECEIVED: 08/27/2014
	NAME:	LARMAN, MARY 310 KRUGER RD KRUGERVILLE TX 76227-9534 US	
	CARD NO:	XXXXXXXXXXXX9958	AUTH CODE: 122219
	NAME ON CARD:	DORIS COLBY	
	EXPIRES:	10/2016	
	SIGNATURE:		

<b>REMARKS</b>

This receipt was generated by the automated BLM Collections and Billing System and is a paper representation of a portion of the official electronic record contained therein.

UNITED STATES  
DEPARTMENT OF THE INTERIOR  
BUREAU OF LAND MANAGEMENT

MAINTENANCE FEE WAIVER CERTIFICATION

10/50

Amc 407665  
Amc 410305  
FORM APPROVED (683)  
OMB NO. 1004-0114  
Expires: August 31, 2013  
Amc 353275

SEE INSTRUCTIONS ON PAGE 2

- This small miner waiver is filed for the assessment year beginning on September 1, 2012 and ending on September 1, 2013
- The undersigned and all related parties owned ten or fewer mining claims, mill, or tunnel sites located and maintained on Federal lands in the United States of America on September 1, 2012.
- The undersigned have performed the assessment work required by law for each mining claim listed prior to filing this waiver and understand that by filing this form, an affidavit of assessment work must be recorded by the December 30th following the filing of this waiver.
- The undersigned understand that if the assessment work obligation has not yet come due under 30 U.S.C. 28 (for those claims in their first assessment year only), a notice of intent to hold reciting this condition must be recorded by the December 30th following the filing of this waiver.
- The undersigned understand that mill and tunnel sites may also be listed upon this waiver and be waived from payment of the maintenance fee, and that a notice of intent to hold for these sites is required to be recorded by the December 30th immediately following the filing of this waiver.
- The undersigned understand and acknowledge that pursuant to 43 U.S.C. 1212 and 18 U.S.C. 1001, the filing or recording of a false, fictitious, or fraudulent document with the Bureau of Land Management may result in a fine of up to \$250,000, a prison term not to exceed five years, or both.
- The mining claims, mill or tunnel sites for which this waiver from payment of the maintenance fees is requested are:

CLAIM OR SITE NAME	BLM RECORDATION SERIAL NUMBER
1. <u>Rose</u> ✓	<u>407686</u>
2. <u>Plymouth</u>	<u>407679</u>
3. <u>Plymouth #2</u>	<u>407680</u>
4. <u>Plymouth #3</u>	<u>407681</u>
5. <u>Plymouth #4</u>	<u>407682</u>
6. <u>Plymouth #5</u>	<u>407683</u>
7. <u>Plymouth #6</u>	<u>407684</u>
8. <u>Plymouth #7</u>	<u>407685</u>
9. <u>Finch</u>	<u>407671</u>
10. <u>Finch #2</u>	<u>400306 410306</u>

The owner(s) (claimants) of the above mining claims and sites are:

486

~~MITCHEL~~ DONALD E. HOLCOMB, JR.  
(Owner's Name - Please Print)

330 S. LEONARDO  
(Street or P.O. Box)

MESA, AZ. 85208  
(City) (State) (Zip Code)

(Owner's Name - Please Print)

(Street or P.O. Box)

(City) (State) (Zip Code)

(Owner's Name - Please Print)

(Street or P.O. Box)

(City) (State) (Zip Code)

(Continued on page 2)

Michel Van Quathem on behalf of  
(Owner's Signature)

DONALD E. HOLCOMB, JR as his attorney.

(Owner's Signature)

RECEIVED  
BLM AZ STATE OFFICE  
2012 AUG 31 P 12:38  
PHOENIX, ARIZONA

9/20/2012 TS  
ENTERED INTO COMPUTER

This corrective waiver was filed prior to issuance of a Notice. Waiver is now acceptable.  
R2 11-26-12

UNITED STATES  
DEPARTMENT OF THE INTERIOR  
BUREAU OF LAND MANAGEMENT

MAINTENANCE FEE WAIVER CERTIFICATION

10/50

Amc 407665  
Amc 410305  
FORM APPROVED (683)  
OMB NO. 1004-0114  
Expires: August 31, 2013  
Amc 353275

SEE INSTRUCTIONS ON PAGE 2

- This small miner waiver is filed for the assessment year beginning on September 1, 2012 and ending on September 1, 2013
- The undersigned and all related parties owned ten or fewer mining claims, mill, or tunnel sites located and maintained on Federal lands in the United States of America on September 1, 2012.
- The undersigned have performed the assessment work required by law for each mining claim listed prior to filing this waiver and understand that by filing this form, an affidavit of assessment work must be recorded by the December 30th following the filing of this waiver.
- The undersigned understand that if the assessment work obligation has not yet come due under 30 U.S.C. 28 (for those claims in their first assessment year only), a notice of intent to hold reciting this condition must be recorded by the December 30th following the filing of this waiver.
- The undersigned understand that mill and tunnel sites may also be listed upon this waiver and be waived from payment of the maintenance fee, and that a notice of intent to hold for these sites is required to be recorded by the December 30th immediately following the filing of this waiver.
- The undersigned understand and acknowledge that pursuant to 43 U.S.C. 1212 and 18 U.S.C. 1001, the filing or recording of a false, fictitious, or fraudulent document with the Bureau of Land Management may result in a fine of up to \$250,000, a prison term not to exceed five years, or both.
- The mining claims, mill or tunnel sites for which this waiver from payment of the maintenance fees is requested are:

CLAIM OR SITE NAME	BLM RECORDATION SERIAL NUMBER
1. <u>Rose</u> ✓	<u>407686</u>
2. <u>Plymouth</u>	<u>407679</u>
3. <u>Plymouth #2</u>	<u>407680</u>
4. <u>Plymouth #3</u>	<u>407681</u>
5. <u>Plymouth #4</u>	<u>407682</u>
6. <u>Plymouth #5</u>	<u>407683</u>
7. <u>Plymouth #6</u>	<u>407684</u>
8. <u>Plymouth #7</u>	<u>407685</u>
9. <u>Finch</u>	<u>407671</u>
10. <u>Finch #2</u>	<del>400306</del> <u>410306</u>

The owner(s) (claimants) of the above mining claims and sites are:

486

~~MITCHELL~~ DONALD E. HOLCOMB, JR.  
(Owner's Name - Please Print)

Michal Van Quathem on behalf of  
(Owner's Signature)  
DONALD E. HOLCOMB, JR as his attorney.

(Street or P.O. Box)

(City) (State) (Zip Code)

(Owner's Name - Please Print)

(Owner's Signature)

(Street or P.O. Box)

(City) (State) (Zip Code)

(Owner's Name - Please Print)

(Owner's Signature)

(Street or P.O. Box)

(City) (State) (Zip Code)

RECEIVED  
BLM AZ STATE OFFICE  
2012 AUG 31 P 12:38  
PHOENIX, ARIZONA

9/20/2012 TS  
ENTERED INTO COMPUTER



**NOTICE OF INTENTION TO HOLD MINING CLAIMS/SITES**

When Recorded Return Document to:

Donald E. Holcomb Jr.  
330 S. Leandro  
Mesa, AZ.  
85208

RECEIVED  
 BLM AZ STATE OFFICE  
 2012 AUG 31 P 12:36  
 PHOENIX, ARIZONA  
 BLM  
 Date  
 Stamp

Check here if this is a change of address.  
 Telephone: 1-480-907-6378  
 E-mail Address \_\_\_\_\_


I (We) intend to hold the claims(s) and/or site(s) listed below for the calendar year 20\_\_\_\_, and I (We) have filed or will file a Notice of Intent to Hold in the county where the claim (s) is located.

Reason for filing a Notice of Intent to Hold instead of an assessment work filing (check one):

- Maintenance fee was paid to maintain claim(s) during this assessment year.
- Mill or tunnel sites.
- Claim(s) was located during the current assessment year.
- BLM has deferred assessment work (attach copy of decision granting deferment, or pending petition for deferment including date petition was filed.)

Line No.	AMC NUMBER	CLAIM/SITE NAME	COUNTY RECORDER DATA (If available)	TWP	RNG	SEC
1	407686	Rose		13N	3W	17
2	407679	Plymouth		13N	3W	8
3	407680	Plymouth #2		13N	3W	8
4	407681	Plymouth #3		13N	3W	8
5	407682	Plymouth #4		13N	3W	8
6	407683	Plymouth #5		13N	3W	8
7	407684	Plymouth #6		13N	3W	8
8	407685	Plymouth #7		13N	3W	8
9	407671	Finch		13N	3W	8
10	410306	Finch #2		13N	3W	8

NOTICE OF INTENTION TO HOLD MINING CLAIMS/SITES  
page 2



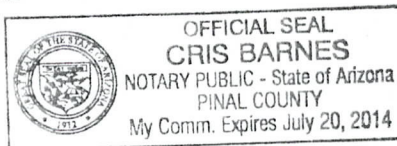
- 1. State of Arizona, County of Yavapai
- 2. I (Name) Donald E. Holcomb JR
- 3. Reside at (Address) 330 S. Leandro  
City Mesa County \_\_\_\_\_ State Az Zip 85208 being duly sworn, depose and say that I am a citizen of the United States, more than eighteen years of age, that all of the facts set forth in this notice, subject to the provisions and penalties of 18 U.S.C. 1001 pertaining to the filing of false, fictitious, or fraudulent statements with the United States, are true and correct according to the best of my knowledge, information and belief.
- 4. Owner's name and address (If not shown in Items 1-3 above). \_\_\_\_\_

5. Dated: 8-31-12 Signature: Michelle Van Quathem on behalf of Donald Holcomb, Jr. as his attorney.

Bureau of Land Management  
Arizona State Office  
[www.az.blm.gov](http://www.az.blm.gov)

No. of Claims:	<u>10</u>	x \$10 =	<u>100</u>
Check No:	<u>491</u>	Init.	<u>SC</u>
Receipt No.:	<u>2646964</u>		
For BLM Use Only			

Sworn to before me and in my presence this 31<sup>st</sup> day of August, 2012 by Michelle Van Quathem.



Form: MCF110  
Revised Jan. 2006  
Page 2 of 2

When Recorded Return Document to:  
Donald E. Holcomb  
330 S. Leandro  
Mesa, AZ  
85208

Check here is this is a change of address.  
 Telephone: 1480-907-6378  
 E-mail address: \_\_\_\_\_

**AFFIDAVIT OF PERFORMANCE OF ANNUAL WORK**

1. State of Arizona, County of Yavapai ss:  
 \* 2. I (Name) Donald E. Holcomb  
 3. Reside at (Address) 330 South Leandro

RECEIVED  
 BLM AZ STATE OFFICE  
 2012 AUG 31 P 12:36  
 PHOENIX, ARIZONA  
 BLM  
 Date  
 Stamp

City Mesa County Maricopa

State AZ Zip 85208 being duly sworn, depose and say that I am a citizen of the United States, more than eighteen years of age, and that all of the facts set forth in this affidavit, subject to the provisions and penalties of 18 U.S.C. 1001 pertaining to the filing of false, fictitious, or fraudulent statements with the United States, are true and correct according to the best of my knowledge, information and belief.

4. Owner's name and address (If not shown in Items 1-3 above). \_\_\_\_\_

5. That I am personally acquainted with the mining claim(s). The work and improvements were made by and at the expense of the owner(s) of said claim(s). Said contiguous group of claims, listed on this document, are situated in the

Copper Basin (optional) Mining District; YAVAPAI County, Arizona.

Line No.	AMC NUMBER	CLAIM/SITE NAME	COUNTY RECORDER DATA (If available)	TWP	RNG	SEC
1	407686	Rose		13N	3W	17
2	407679	Plymouth		13N	3W	8
3	407680	Plymouth #2		13N	3W	8
4	407681	Plymouth #3		13N	3W	8
5	407682	Plymouth #4		13N	3W	8
6	407683	Plymouth #5		13N	3W	8

\* DONALD E. HOLCOMB

AFFIDAVIT OF PERFORMANCE OF ANNUAL WORK - page 2

RECEIVED  
 BLM AZ STATE OFFICE  
 2012 AUG 31 P 12:36  
 PHOENIX, ARIZONA  
 BLM  
 Date  
 Stamp

7	407684	plymouth #6		13N	3W	8
8	407685	plymouth #7		13N	3W	8
9	407671	Finch		13N	3W	8
10	410306	Finch #2		13N	3W	8

6. That between the dates starting at 12 o'clock noon on September 1, 20 \_\_\_ and ending at 12 o'clock noon on September 1, 20 \_\_\_ at least \$ 1000.00 dollars worth of work and improvements were done and performed upon said claim(s) or upon one or more of a contiguous group of claims for the benefit of all, wholly or partly outside of a contiguous group of claims for the benefit of all, not including the location work.

7. That the following persons were employed to perform the work and improvements described herein: Donald E Holcomb, Rosie Holcomb, Edwin Colby, Doris Colby, Edward Martinez, Pamela Martinez, Dominick Martinez, Jennifer Martinez, Antonio Lopez, Christina Sanchez, & Robert Hernandez

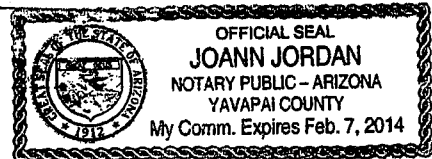
8. That the work and improvements performed were: road work, log & scatter truck sampling, geological surveys and assays.

9. Dated: 8-28-12 Signature: [Signature]

SUBSCRIBED AND SWORN TO before me, a Notary Public, this 28th day of August 2012

By: Donald Holcomb JR.

Notary Public [Signature]  
 My Commission Expires 2/7/2014



Bureau of Land Management  
 Arizona State Office  
[www.az.blm.gov](http://www.az.blm.gov)

No. of Claims: 10 x \$10 = 100  
 Check No.: 491 Init. SC  
 Receipt No.: 2646964  
 For BLM Use Only

UNITED STATES  
DEPARTMENT OF THE INTERIOR  
BUREAU OF LAND MANAGEMENT

MAINTENANCE FEE WAIVER CERTIFICATION

10/50

AMC 353275  
407665

FORM APPROVED (682)  
OMB NO. 1004-0114  
Expires: August 31, 2013  
410305

SEE INSTRUCTIONS ON PAGE 2

1. This small miner waiver is filed for the assessment year beginning on September 1, 2012 and ending on September 1, 2013.
2. The undersigned and all related parties owned ten or fewer mining claims, mill, or tunnel sites located and maintained on Federal lands in the United States of America on September 1, 2012.
3. The undersigned have performed the assessment work required by law for each mining claim listed prior to filing this waiver and understand that by filing this form, an affidavit of assessment work must be recorded by the December 30th following the filing of this waiver.
4. The undersigned understand that if the assessment work obligation has not yet come due under 30 U.S.C. 28 (for those claims in their first assessment year only), a notice of intent to hold reciting this condition must be recorded by the December 30th following the filing of this waiver.
5. The undersigned understand that mill and tunnel sites may also be listed upon this waiver and be waived from payment of the maintenance fee, and that a notice of intent to hold for these sites is required to be recorded by the December 30th immediately following the filing of this waiver.
6. The undersigned understand and acknowledge that pursuant to 43 U.S.C. 1212 and 18 U.S.C. 1001, the filing or recording of a false, fictitious, or fraudulent document with the Bureau of Land Management may result in a fine of up to \$250,000, a prison term not to exceed five years, or both.
7. The mining claims, mill or tunnel sites for which this waiver from payment of the maintenance fees is requested are:

CLAIM OR SITE NAME	BLM RECORDATION SERIAL NUMBER
1. Chippewa AMC 353276 acc PUL ✓	<del>3724147</del> 353276
2. Sioux	<del>3724148</del> 353275
3. Buck	407667
4. Butte	407668 ✓
5. Chareokee	407669 ✓
6. Hopi	407677
7. Navajo	407678
8. Black foot	407666 ✓
9. Flour Gold # <del>SMITH</del> →	407676
10. Doe <del>SMITH</del> →	410305

The owner(s) (claimants) of the above mining claims and sites are:

Mary Larman  
(Owner's Name - Please Print)

Mary Larman  
(Owner's Signature)

1220 Brewer Rd  
(Street or P.O. Box)

Van Alstyne Tx 75495  
(City) (State) (Zip Code)

(Owner's Name - Please Print)

(Owner's Signature)

(Street or P.O. Box)

(City) (State) (Zip Code)

(Owner's Name - Please Print)

(Owner's Signature)

(Street or P.O. Box)

(City) (State) (Zip Code)

(Continued on page 2)

RECEIVED  
BLM AZ STATE OFFICE  
2012 AUG 31 P 12:35  
PHOENIX, ARIZONA

ENTERED INTO COMPUTER

9/20/2012  
15 493 entered

(Owner's Name - Please Print)	(Owner's Signature)		
(Street or P.O. Box)	(City)	(State)	(Zip Code)
(Owner's Name - Please Print)	(Owner's Signature)		
(Street or P.O. Box)	(City)	(State)	(Zip Code)
(Owner's Name - Please Print)	(Owner's Signature)		
(Street or P.O. Box)	(City)	(State)	(Zip Code)
(Owner's Name - Please Print)	(Owner's Signature)		
(Street or P.O. Box)	(City)	(State)	(Zip Code)

Title 18 U.S.C. Section 1001 and Title 43 U.S.C. Section 1212 makes it a crime for any person knowingly and willfully to make to any department or agency of the United States any false, fictitious or fraudulent statements or representations as to any matter within its jurisdiction.

**INSTRUCTIONS**

1. This certification is made under the provisions of §1744 of Title 43 and § 28-28k of Title 30 of the United States Code; and the regulations thereunder (43 CFR Part 3830).
2. The claimant(s) must fill in the dates in paragraph 1 for the beginning and ending of the assessment year for which this waiver is sought.
3. The claimant(s) must fill in the date in paragraph 2 for the beginning of the assessment year for which this waiver is sought.
4. All claim and site names and Bureau of Land Management (BLM) serial numbers must be listed for the mining claims, mill sites, and tunnel sites for which the waiver is sought.
5. All owners of the mining claims, mill sites, and tunnel sites and their addresses must be given.
6. This waiver form must be signed by all the claimants or their designated agent, in original form. If an agent is designated, a notarized designation of agent, signed by all of the claimants with proper address given, must be submitted with this waiver.
7. This form must be filed no later than September 1st for the upcoming assessment year in the BLM State Office where the mining claims or sites are recorded, or the waiver cannot be granted by the BLM. (Example: To obtain a waiver for the assessment year 2012, which begins on September 1, 2011, you must qualify for and file for a waiver no later than September 1, 2011, in the proper BLM State Office.)
8. For all mining claims which require assessment work, you must record an affidavit of labor on or before the December 30th immediately following the filing of this waiver. For all other mining claims or sites waived, you must record a notice of intent to hold on or before the December 30th immediately following the filing of this waiver.
9. Mill and tunnel sites may also be listed upon this waiver and be waived from payment of the maintenance fee. A notice of intent to hold for these sites is required to be filed by the December 30th following the filing of this waiver.

RECEIVED  
 BLM AZ STATE OFFICE  
 2012 AUG 31 PM 12:05  
 PHOENIX, ARIZONA

FOR OFFICIAL USE ONLY

RECEIVED  
BLM AZ STATE OFFICE

2012 AUG 31 P 12:35

PHOENIX, ARIZONA

BLM  
Date  
Stamp

**NOTICE OF INTENTION TO HOLD MINING CLAIMS/SITES**

When Recorded Return Document to:

Marx N. Lorman  
PO Box 495  
Winkelman, AZ  
85192

Check here if this is a change of address.  
Telephone: \_\_\_\_\_  
E-mail Address \_\_\_\_\_

I (We) intend to hold the claims(s) and/or site(s) listed below for the calendar year 2012, and I (We) have filed or will file a Notice of Intent to Hold in the county where the claim (s) is located.

Reason for filing a Notice of Intent to Hold instead of an assessment work filing (check one):

- Maintenance fee was paid to maintain claim(s) during this assessment year.
- Mill or tunnel sites.
- Claim(s) was located during the current assessment year.
- BLM has deferred assessment work (attach copy of decision granting deferment, or pending petition for deferment including date petition was filed.)

Line No.	AMC NUMBER	CLAIM/SITE NAME	COUNTY RECORDER DATA (If available)	TWP	RNG	SEC
1	353276	Chippewa	372 4147	13N	3W	17-18
2	353275	Sioux	372 4148	13N	3W	17-18
3	407667	Buck		13N	3W	17
4	407668	Butte		13N	3W	17
5	407669	Cherokee		13N	3W	18
6	407677	Hopi		13N	3W	17
7	407678	Navajo		13N	3W	18
8	407666	Blackfoot		13N	3W	18
9	407676	Flour Gold #8		13N	3W	18
10	410305	Doe		13N	3W	17-18

NOTICE OF INTENTION TO HOLD MINING CLAIMS/SITES  
page 2

RECEIVED  
BLM AZ STATE OFFICE  
2012 AUG 31 P 12: 35  
PHOENIX, ARIZONA  
BLM  
Date  
Stamp

1. State of Arizona, County of Yavapai  
2. I (Name) Mary N. Larman  
3. Reside at (Address) 1220 Brewer Rd  
City Van Alstine County Crayson State TX Zip 75495

being duly sworn, depose and say that I am a citizen of the United States, more than eighteen years of age, that all of the facts set forth in this notice, subject to the provisions and penalties of 18 U.S.C. 1001 pertaining to the filing of false, fictitious, or fraudulent statements with the United States, are true and correct according to the best of my knowledge, information and belief.

4. Owner's name and address (If not shown in Items 1-3 above). \_\_\_\_\_

5. Dated: \_\_\_\_\_ Signature: Deirdre H Colby as attorney in fact

Bureau of Land Management  
Arizona State Office  
[www.az.blm.gov](http://www.az.blm.gov)

No. of Claims: 10 x \$10 = 100  
Check No: 491 Init. SC  
Receipt No.: 2646964  
For BLM Use Only

Sworn to before me and in my presence this 31<sup>st</sup> day of August, 2012 by Deirdre H. Colby a Attorney in Fact for Mary N. Larman.



OFFICIAL SEAL  
CRIS BARNES  
NOTARY PUBLIC - State of Arizona  
PINAL COUNTY  
My Comm. Expires July 20, 2014

Form: MCF110  
Revised Jan. 2006  
Page 2 of 2



When Recorded Return Document to:  
Mary Larman  
1220 Brewer Rd.  
Van Alstyne  
Texas 75495

Check here is this is a change of address.  
 Telephone: 1-903-821-5585  
 E-mail address: M. Larman  
@gmail.com

**AFFIDAVIT OF PERFORMANCE OF ANNUAL WORK**

1. State of Arizona, County of Yavapai ss:
- \* 2. I (Name) Mary Larman
3. Reside at (Address) 1220 Brewer Rd  
Van Alstyne, Texas 75495  
 City Van Alstyne County Grayson  
 State Texas Zip 75495
4. Owner's name and address (If not shown in Items 1-3 above).

RECEIVED  
 BLM AZ STATE OFFICE  
 2012 AUG 31 P 12:35  
 PHOENIX, ARIZONA  
 BLM  
 Date  
 Stamp

being duly sworn, depose and say that I am a citizen of the United States, more than eighteen years of age, and that all of the facts set forth in this affidavit, subject to the provisions and penalties of 18 U.S.C. 1001 pertaining to the filing of false, fictitious, or fraudulent statements with the United States, are true and correct according to the best of my knowledge, information and belief.

5. That I am personally acquainted with the mining claim(s). The work and improvements were made by and at the expense of the owner(s) of said claim(s). Said contiguous group of claims, listed on this document, are situated in the

Copper Basin (optional) Mining District; Yavapai County, Arizona.

Line No.	AMC NUMBER	CLAIM/SITE NAME	COUNTY RECORDER DATA (If available)	TWP	RNG	SEC
1	353276	Chippewa	3724147	13 N	3 W	17-18
2	353275	Sioux	3724148	13 N	3 W	17-18
3	407667	Buck		13 N	3 W	17
4	407668	Butte		13 N	3 W	17
5	407669	Cherokee		13 N	3 W	18
6	407677	Hopi		13 N	3 W	17

\* Mary N Larman



AFFIDAVIT OF PERFORMANCE OF ANNUAL WORK - page 2

RECEIVED  
 BLM AZ STATE OFFICE  
 2012 AUG 31 P 12:35  
 PHOENIX, ARIZONA  
 BLM  
 Date  
 Stamp

7	407678	Navajo		13N	3W	18
8	407666	Blackfoot		13N	3W	18
9	407676	Flour Gold #8		13N	3W	18
10	40305	Doe		13N	3W	17-18

6. That between the dates starting at 12 o'clock noon on September 1, 20 11 and ending at 12 o'clock noon on September 1, 20 12 at least \$ 1000.00 dollars worth of work and improvements were done and performed upon said claim(s) or upon one or more of a contiguous group of claims for the benefit of all, wholly or partly outside of a contiguous group of claims for the benefit of all, not including the location work.

7. That the following persons were employed to perform the work and improvements described herein: Donald Holcomb, Rosie Holcomb, Edwin Colby, Doris Colby, Edward Martinez, Pamela Martinez, Dominick Martinez, Lydia Martinez, Antonio Roque, Christina Sanchez, Robert Hernandez

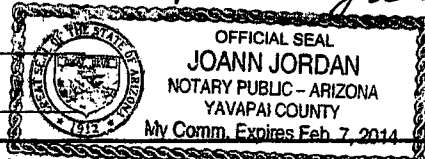
8. That the work and improvements performed were: Back hoe rental, Road work, top & scatter brush, reference the mine shaft, and sampling.

9. Dated: 8-28-2012 Signature: Doris H. Colby POA for Mary N. Larman

SUBSCRIBED AND SWORN TO before me a notary Public, this 28 day of Aug. 20 12

By: Doris H Colby, proved to me who signed of farman  
 as POA for Mary N Larman  
 Notary Public Joann Jordan

My Commission Expires 2/7/2014



No. of Claims: 10 x \$10 = 100  
 Check No.: 491 Init. SC  
 Receipt No.: 2646964  
 For BLM Use Only

Bureau of Land Management  
 Arizona State Office  
[www.az.blm.gov](http://www.az.blm.gov)

UNITED STATES  
DEPARTMENT OF THE INTERIOR  
BUREAU OF LAND MANAGEMENT

MAINTENANCE FEE WAIVER CERTIFICATION

PROC 110305

10/50

FORM APPROVED  
OMB NO. 1004-0114  
Expires: August 31, 2013

684

SEE INSTRUCTIONS ON PAGE 2

- This small miner waiver is filed for the assessment year beginning on September 1, 2012 and ending on September 1, 2013
- The undersigned and all related parties owned ten or fewer mining claims, mill, or tunnel sites located and maintained on Federal lands in the United States of America on September 1, 2012.
- The undersigned have performed the assessment work required by law for each mining claim listed prior to filing this waiver and understand that by filing this form, an affidavit of assessment work must be recorded by the December 30th following the filing of this waiver.
- The undersigned understand that if the assessment work obligation has not yet come due under 30 U.S.C. 28 (for those claims in their first assessment year only), a notice of intent to hold reciting this condition must be recorded by the December 30th following the filing of this waiver.
- The undersigned understand that mill and tunnel sites may also be listed upon this waiver and be waived from payment of the maintenance fee, and that a notice of intent to hold for these sites is required to be recorded by the December 30th immediately following the filing of this waiver.
- The undersigned understand and acknowledge that pursuant to 43 U.S.C. 1212 and 18 U.S.C. 1001, the filing or recording of a false, fictitious, or fraudulent document with the Bureau of Land Management may result in a fine of up to \$250,000, a prison term not to exceed five years, or both.
- The mining claims, mill or tunnel sites for which this waiver from payment of the maintenance fees is requested are:

CLAIM OR SITE NAME	BLM RECORDATION SERIAL NUMBER
1. Finch # 3	410307- <del>XXXXXXXXXX</del>
2. Finch # 4	410308- <del>XXXXXXXXXX</del>
3. Finch # 5	407672
4. Finch # 6	407673
5. Finch # 7	410309-
6. Finch # 8	410310-
7. Finch # 9	407674
8. Javelina	410312-
9. Jack Rabbit	410311-
10. Apache	407665

The owner(s) (claimants) of the above mining claims and sites are:

~~XXXXXXXXXX~~  
Pamela Martinez  
(Owner's Name - Please Print)

~~XXXXXXXXXX~~  
Pamela Martinez  
(Owner's Signature)

3775 E. Bright View  
(Street or P.O. Box)

Tucson Az. 85706  
(City) (State) (Zip Code)

(Owner's Name - Please Print)

(Street or P.O. Box)

(City) (State) (Zip Code)

(Owner's Name - Please Print)

(Street or P.O. Box)

(City) (State) (Zip Code)

(Owner's Signature)

RECEIVED  
BLM AZ STATE OFFICE  
2012 AUG 31 P 12:35  
PHOENIX, ARIZONA

(Owner's Signature)

9/20/2012  
ENTERED INTO COMPUTER  
TS

**NOTICE OF INTENTION TO HOLD MINING CLAIMS/SITES**

When Recorded Return Document to:

Pamela E. Martinez  
3775 E. Bright View  
Tucson, AZ  
85706

RECEIVED  
 BLM AZ STATE OFFICE  
 2012 AUG 31 P 12:35  
 PHOENIX, ARIZONA  
 BLM  
 Date  
 Stamp

Check here if this is a change of address.  
 Telephone: 903-328-8184  
 E-mail Address \_\_\_\_\_

I (We) intend to hold the claims(s) and/or site(s) listed below for the calendar year 20\_\_\_\_, and I (We) have filed or will file a Notice of Intent to Hold in the county where the claim (s) is located.

Reason for filing a Notice of Intent to Hold instead of an assessment work filing (check one):

- Maintenance fee was paid to maintain claim(s) during this assessment year.
- Mill or tunnel sites.
- Claim(s) was located during the current assessment year.
- BLM has deferred assessment work (attach copy of decision granting deferment, or pending petition for deferment including date petition was filed.)

Line No.	AMC NUMBER	CLAIM/SITE NAME	COUNTY RECORDER DATA (If available)	TWP	RNG	SEC
1	410307	Finch #3		13N	3W	8
2	410308	Finch #4		13N	3W	8
3	407672	Finch #5		13N	3W	8
4	407673	Finch #6		13N	3W	8
5	410309	Finch #7		13N	3W	8
6	410310	Finch #8		13N	3W	8
7	407674	Finch #9		13N	3W	8
8	410312	Javelina		13N	3W	18
9	410311	Jack Rabbit		13N	3W	18
10	407665	Apache		13N	3W	18

NOTICE OF INTENTION TO HOLD MINING CLAIMS/SITES  
page 2

RECEIVED  
BLM AZ STATE OFFICE  
2012 AUG 31 P 12:35  
PHOENIX, ARIZONA  
BLM  
Date  
Stamp

- 1. State of Arizona, County of Yavapai
- 2. I (Name) Pamela Martinez
- 3. Reside at (Address) 3775 E Bright View

City Tucson County Pima State Az Zip 85706 being duly sworn, depose and say that I am a citizen of the United States, more than eighteen years of age, that all of the facts set forth in this notice, subject to the provisions and penalties of 18 U.S.C. 1001 pertaining to the filing of false, fictitious, or fraudulent statements with the United States, are true and correct according to the best of my knowledge, information and belief.

4. Owner's name and address (If not shown in Items 1-3 above). \_\_\_\_\_

5. Dated: 8-31-12 Signature: Pamela F Martinez

Bureau of Land Management  
Arizona State Office  
[www.az.blm.gov](http://www.az.blm.gov)

No. of Claims: 10 x \$10 = 100  
Check No: 491 Init. SC  
Receipt No.: 2646964  
For BLM Use Only

Sworn to me and in my presence this 31<sup>st</sup>  
day of August, 2012 by Pamela Fay Martinez.



OFFICIAL SEAL  
CRIS BARNES  
NOTARY PUBLIC - State of Arizona  
PINAL COUNTY  
My Comm. Expires July 20, 2014

Form: MCF110  
Revised Jan. 2006  
Page 2 of 2

When Recorded Return Document to:

Pamela K. Martinez  
3775 E. Bright View St.  
Tucson, AZ 85706



Check here is this is a change of address.

Telephone: 903-328-8184

E-mail address: pfhmartinez@gmail.com

**AFFIDAVIT OF PERFORMANCE OF ANNUAL WORK**

1. State of Arizona, County of Yavapai ss:


★ 2. I (Name) Pamela Hagan Martinez

3. Reside at (Address) 3775 E. Bright view St.

City Tucson, County Pima

State AZ zip 85706 being duly sworn, depose and say that I am a citizen of the United States, more than eighteen years of age, and that all of the facts set forth in this affidavit, subject to the provisions and penalties of 18 U.S.C. 1001 pertaining to the filing of false, fictitious, or fraudulent statements with the United States, are true and correct according to the best of my knowledge, information and belief.

4. Owner's name and address (If not shown in Items 1-3 above). \_\_\_\_\_



5. That I am personally acquainted with the mining claim(s). The work and improvements were made by and at the expense of the owner(s) of said claim(s). Said contiguous group of claims, listed on this document, are situated in the

Coppe Basin (optional) Mining District; Yavapai County, Arizona.

Line No.	AMC NUMBER	CLAIM/SITE NAME	COUNTY RECORDER DATA (If available)	TWP	RNG	SEC
1	410307	Finch #3		13 N	3 W	8
2	410308	Finch #4		13 N	3 W	8
3	407672	Finch #5		13 N	3 W	8
4	407673	Finch #6		13 N	3 W	8
5	410309	Finch #7		13 N	3 W	8
6	410310	Finch #8		13 N	3 W	8

★ PAMELA HAGAN MARTINEZ

AFFIDAVIT OF PERFORMANCE OF ANNUAL WORK - page 2

RECEIVED  
 BLM AZ STATE OFFICE  
 2012 AUG 31 P 12:35  
 PHOENIX, ARIZONA  
 BLM  
 Date  
 Stamp

7	407674	FINCH #9		13N	3W	8
8	410312	Javelina		13N	3W	18
9	410311	Jack Rabbit		13N	3W	18
10	407665	Apache		13N	3W	18

6. That between the dates starting at 12 o'clock noon on September 1, 20 11 and ending at 12 o'clock noon on September 1, 20 12 at least \$ 1,000 dollars worth of work and improvements were done and performed upon said claim(s) or upon one or more of a contiguous group of claims for the benefit of all, wholly or partly outside of a contiguous group of claims for the benefit of all, not including the location work.

7. That the following persons were employed to perform the work and improvements described herein: Edward Martinez, Pamela Martinez, Dominik Martinez, Lynsi Martinez, Christina Sanchez, Antino Vapera, Robert Hernandez, Donald Holcomb, Brie Holcomb, Edwin Colby, Daris Holby

8. That the work and improvements performed were: top and scattered brush, road work sampling, geological surveys, and assays.

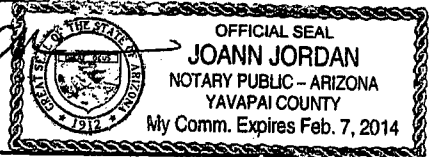
9. Dated: 8-28-12 Signature: Pamela H Martinez

SUBSCRIBED AND SWORN TO before me, a Notary Public, this 28<sup>th</sup> day of August 20 12

By: Pamela H Martinez

Notary Public Joann Jordan

My Commission Expires 2/7/2014



Bureau of Land Management  
 Arizona State Office  
[www.az.blm.gov](http://www.az.blm.gov)

No. of Claims: 10 x \$10 = 100  
 Check No.: 491 Init. SC  
 Receipt No.: 2646964  
 For BLM Use Only

United States Department of the Interior  
 Bureau of Land Management  
 LANDS/RECREATION & PLANNING  
 ONE N CENTRAL AVE  
 PHOENIX, AZ 85004 -2203  
 Phone: 602-417-9200

Receipt

No: 2646964

<b>Transaction #:</b> 2727737	
<b>Date of Transaction:</b> 08/31/2012	
CUSTOMER:	
DORIS COLBY PO BOX 495 WINKELMAN, AZ 85192-0011 US	

LINE #	QTY	DESCRIPTION	REMARKS	UNIT PRICE	TOTAL
1	1.00	LOCATABLE MINERALS / MINING CLAIMS- NOT NEW-UNADJUD, ONE AUTH NO. ONLY / MINING CLAIM MONEY RECEIVED <b>CASES: AMC410307/\$720.00</b>	WAIVER (30), NOI (30), POL (30) , TRF (12)	- n/a -	720.00
<b>TOTAL:</b>					<b>\$720.00</b>

PAYMENT INFORMATION					
1	AMOUNT:	720.00	POSTMARKED:	N/A	
	TYPE:	CHECK	RECEIVED:	08/31/2012	
	CHECK NO:	491			
	NAME:	COLBY, DORIS PO BOX 495 WINKELMAN AZ 85192-0011 US			

REMARKS

This receipt was generated by the automated BLM Collections and Billing System and is a paper representation of a portion of the official electronic record contained therein.



**NOTICE!!**

**These documents have been scanned!**

**Do not place un-scanned documents beneath this notice!**

**Do not remove this notice from this file!**

GPO Jacket No. 560-102  
Print Order 61540  
Rise Business Services, LLC  
Job=AZ15 5/16/2019



Box Number= AZ15058



Claim Begin-End: AMC407665-AMC407686

6 Location Notices-Amendments and Supporting Documents



AZ15058-7

AMC407284-AMC408064

**MINING CLAIM STATUS REPORT**

DATA ENTERED ENTERED INTO COMPUTER MAY 18 2011 MTP Checked by cm GEO Checked by cm

LEAD SERIAL NUMBER AMC 407665 thru AMC 407686

# OF CLAIMS & TYPE	CHARGES
# <u>22</u> LODE	Location Fee @ \$34 = \$ <u>748</u>
# _____ PLACER	Processing Fee @ \$15 = \$ <u>330</u>
# _____ ASSOCIATION PLACER	Maintenance Fee @ \$140 = \$ <u>3,080</u>
# _____ MILL SITE	Overage (+) \$ _____
# _____ TUNNEL SITE	Shortage (-) \$ _____
	Other Fees \$ _____
	<b>TOTAL \$ <u>4,158</u></b>

ARE THERE ENOUGH LOCATORS?  
Yes (  ) No (  )

DOCUMENTS RECEIVED VIA -  Over-the-Counter (  ) Mail (  ) TIMELY FILED?  Yes (  ) No (  )

*accepted as mail*

LEGAL DESCRIPTION - T 13N R 3W SEC 8, 17, 18

T \_\_\_\_\_ R \_\_\_\_\_ SEC \_\_\_\_\_

T \_\_\_\_\_ R \_\_\_\_\_ SEC \_\_\_\_\_

T \_\_\_\_\_ R \_\_\_\_\_ SEC \_\_\_\_\_

BLM (  ) FOREST SERVICE (  ) Prescott SUBJ TO PL 359: Yes (  ) No (  )

WILDERNESS AREA: No (  ) Yes (  )

SPLIT ESTATE - N/A (  ) SX (  ) PX (  ) SRHA (  ) OTHER (  )

Proper Notice Filed if Located on SHRA Lands? N/A (  ) Yes (  ) No (  )

RECONVEYED MINERALS ON BLM LANDS REQUIRE OPENING ORDERS FROM 1944 TO 1993 -  
Open to Entry on: \_\_\_\_\_ N/A (  )

COMMENTS/STATUS - VOID (  ) PARTIALLY VOID (  ) PVT MINERALS (  ) WITHDRAWN LANDS (  )  
OTHER (  ) AMC 407686 - legal has NE & NW; map NW only  
AMC 407680 width = 750 ft.

Claimant acknowledges that portions of the following claims(s) site(s) may be void or voidable.

Printed Name of Claimant \_\_\_\_\_ Signature of Claimant \_\_\_\_\_

\*\*\*\*\* FINAL ADJUDICATION \*\*\*\*\*

DATE Aug 2, 2011 INITIALS RS

AMC 407665

AMC 407665

*pre cm*

ARCHLJPP2

189  
22  

---

378  
378  

---

4158

~~3~~ 750  
1500  

---

3750000  
2500000  

---

1250000

4356 1125000  
8712  

---

25380  
08558  
082780  

---

360000  
000000  
32400  

---

08511  
11520

AMC407664

**United States Department of the Interior**  
**Bureau of Land Management**  
 LANDS/RECREATION & PLANNING  
 ONE N CENTRAL AVE  
 PHOENIX, AZ 85004 -2203  
 Phone: 602-417-9200

Receipt

No: 2422340

<b>Transaction #:</b> 2497781	
<b>Date of Transaction:</b> 08/31/2011	
CUSTOMER:	
DONALD HOLCOMB 8716 E HILLVIEW ST MESA, AZ 85207-4126 US	

LINE #	QTY	DESCRIPTION	REMARKS	UNIT PRICE	TOTAL
1	1.00	LOCATABLE MINERALS / MINING CLAIMS-NOT NEW-UNADJUD, ONE AUTH NO. ONLY / MINING CLAIM MONEY RECEIVED CASES: AMC407680/\$10.00	AMEND (1)	- n/a -	10.00
2	1.00	LOCATABLE MINERALS / MINING CLAIMS-NOT NEW-UNADJUD, ONE AUTH NO. ONLY / MINING CLAIM MONEY RECEIVED CASES: AMC407667/\$3080.00	MAINT (22) 2012	- n/a -	3080.00
<b>TOTAL:</b>					<b>\$3,090.00</b>

PAYMENT INFORMATION			
1	AMOUNT:	3090.00	POSTMARKED: N/A
	TYPE:	CHECK	RECEIVED: 08/31/2011
	CHECK NO:	80011	
	NAME:	CB VINEYARD GROUP LLC 1223 S CLEARVIEW AVE STE 105 MESA AZ 85209 US	

REMARKS

This receipt was generated by the automated BLM Collections and Billing System and is a paper representation of a portion of the official electronic record contained therein.

Maintenance Fee Payment  
 attached to back of  
 receipt  
 RS 9-15-11

**MAINTENANCE FEE PAYMENT**

Claimant Name: MARY N. LARMAN  
 Address: 8716 E Hillview ST.  
 City: MESA State: AZ Zip: 85207  
 Telephone: 480-699-7836  
 E-mail address: LARANMINES@Yahoo  
 Signature: Mary N. Larman

RECEIVED  
 STATE OFFICE  
 AUG 31 P 3:28  
 TULSA, ARIZONA  
 BLM  
 Date  
 Stamp

Check here if this is a change of address.

LINE NO.	AMC NUMBER	CLAIM/SITE NAME	COUNTY RECORDER DATA (If available)	TWP	RNG	SEC
1	407667	Buck				
2	407668	Bulle				
3	407669	CHABOKEE				
4	407677	Hopi				
5	407678	NAVAJO				
6	407666	BLACKFOOT				
7						
8						
9						
10						

List additional claims on Form MCF114.

Bureau of Land Management  
 Arizona State Office  
[www.blm.gov/az/](http://www.blm.gov/az/)

No. of Claims: 6 x \$140 = 840  
 Check No: 80011 Init. SC  
 Receipt No.: 2422340  
 For BLM Use Only

Form: MCF112  
 Revised July 2009

This form is available from the Arizona Department of Mines and Mineral Resources and may be reproduced.

ENTERED INTO COMPUTER  
 9/8/11 AT

**MAINTENANCE FEE PAYMENT**

Claimant Name: Donald E. Holcomb Jr  
 Address: 8716 E. Hillview St.  
 City: Mesa State: Az Zip: 85207  
 Telephone: 480-358-8265  
 E-mail address: HAGAN Mines@YAHOO  
 Signature: [Signature]

RECEIVED  
 PLM AZ STATE OFFICE  
 PHOENIX, ARIZONA  
 2011 AUG 31 P 3:28  
 BLM  
 Date  
 Stamp

Check here if this is a change of address.

LINE NO.	AMC NUMBER	CLAIM/SITE NAME	COUNTY RECORDER DATA (If available)	TWP	RNG	SEC
1	407686	Rose				
2	407679	Plymouth				
3	407680	Plymouth#2				
4	407681	Plymouth#3				
5	407682	Plymouth#4				
6	407683	Plymouth#5				
7	407684	Plymouth#6				
8	407685	Plymouth#7				
9	407671	Finch				
10	407672	Finch#5				

List additional claims on Form MCF114.

Bureau of Land Management  
 Arizona State Office  
 www.blm.gov/azi

407688-684  
 679

No. of Claims: 16 x \$140 = 2240  
 Check No: 80011 Init. SC  
 Receipt No.: 2422340  
 For BLM Use Only

Form: MCF112  
 Revised July 2009

This form is available from the Arizona Department of Mines and Mineral Resources and may be reproduced.

10/SC

679  
 672  
 73-76  
 665

ENTERED INTO COMPUTER  
 9/8/11 AT

**SUPPLEMENTAL ATTACHMENT**

May be used with the following forms for listing additional mining claims:

Check One.

- Affidavit of Performance of Annual Work
- Maintenance Fee Payment
- Notice of Intent to Hold Mining Claims
- Notice of Non-Liability for Labor and Materials Furnished

RECEIVED  
BLM  
DATE  
STAMP

2011 AUG 31 P 3: 28  
PHOENIX, ARIZONA

LINE NO.	AMC NUMBER	CLAIM/SITE NAME	COUNTY RECORDER DATA (If available)	TWP	RNG	SEC
11	407670	Commissary #3				
12	407675	Flour Gold #7				
13	407673	Finch #6				
14	407674	Finch #9				
15	407665	APACHE				
16	407676	Flour Gold #8				

**Form MCF114**  
Revised June 2005

This form is available from the Arizona Department of Mines & Mineral Resources and may be reproduced.

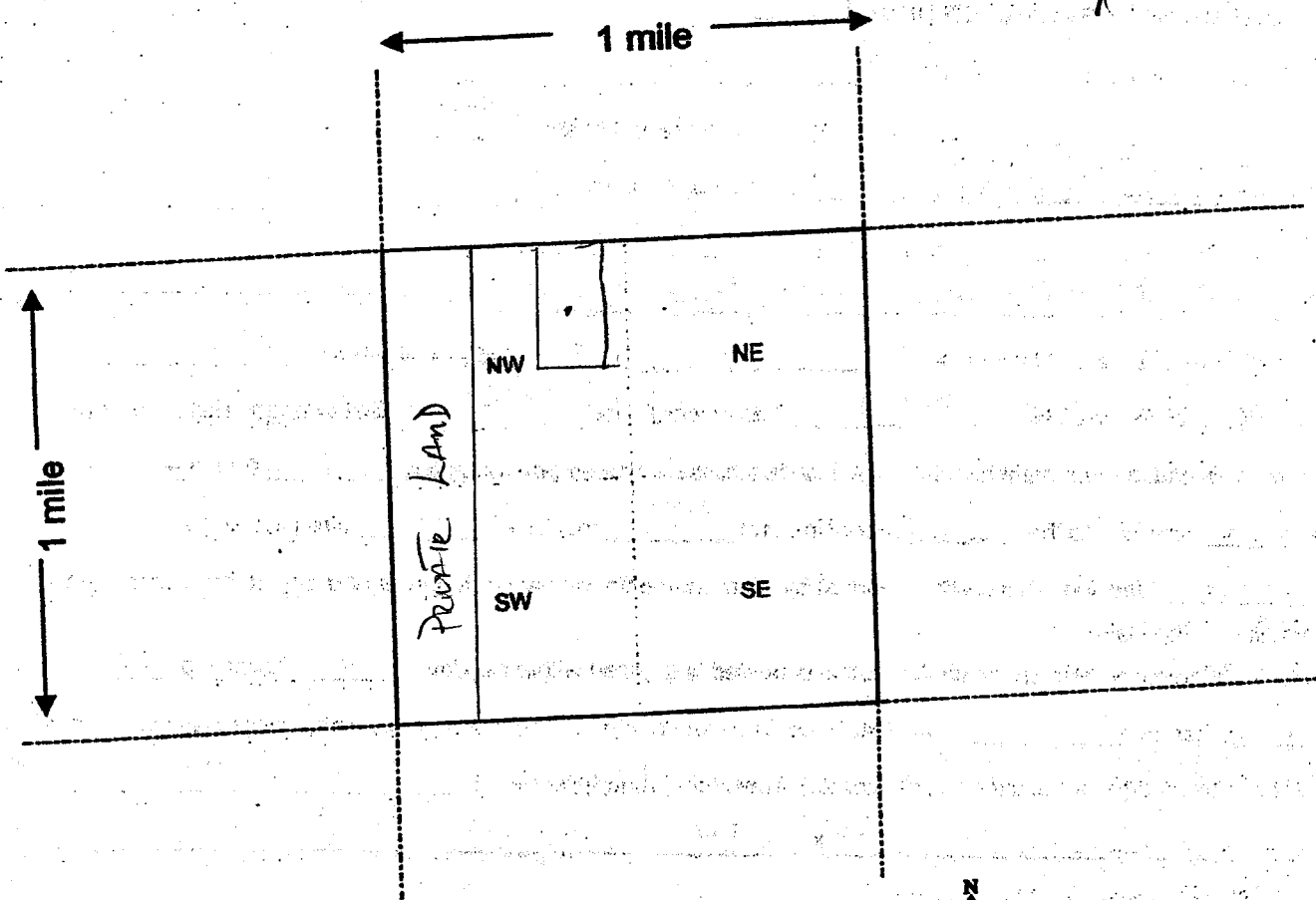
6/sc





**MINING CLAIM MAP**

Lode  Placer ( )



Scale : 1" = 2000 feet

1. The above map depicts the Black Foot mining claim, which is located in Section (s)

18, Township 13 N, Range 3 W, Gila and Salt River Base and Meridian,

Yavapai County, Arizona.

2. The type of corner and location monuments used are as follows: Wooden Post 2x4

3. The bearings and distances in degrees and feet between claim corners are as depicted on the map.

34.50555 N

112.61132 W

Form MCF100a  
Revised July 2005

This form is available from the Arizona Department of Mines & Mineral Resources and may be reproduced.

RECEIVED  
B.L.M. AZ STATE OFFICE

2011 MAY 12 P 12:21

PHOENIX, AZ

BLM  
Date  
Stamp

**LOCATION NOTICE FOR LODE MINING CLAIM**

NOTICE IS HEREBY GIVEN that the Buck  
\_\_\_\_\_ lode mining claim has been located

by Mary N. Larman whose current mailing  
Co Donald E Holcomb Jr  
address is  
8716 E Hillview Street  
Mesa AZ 85207

The general course of this claim is North to South and it is situated in Yavapai

County, Arizona. This claim is 1500 feet in length and 600 feet in width. This claim runs

from the location monument on which this location notice is posted approximately 750 feet in a

Northerly direction to the North end line and 750 feet in a Southerly direction to the  
South end line. This claim is marked by six monuments, one at each corner and one at the center of each  
end line of the claim.

The location monument on which this notice is posted is situated within Section 17, Township 13

N, Range 3 W, Gila Salt River Base and Meridian, Arizona and this claim encompasses portions  
of the following quarter section (s), section (s), Township (s) and Range (s) \_\_\_\_\_

NW 17 13N 3W

Gila Salt River Base and Meridian, Arizona.

The locality of this claim with reference to some natural object or permanent monument and additional information  
(if any) concerning its locality are as follows: \_\_\_\_\_

34.51096N 112.59956W

DATED AND POSTED on the ground this 7 day of MAY, 2011.

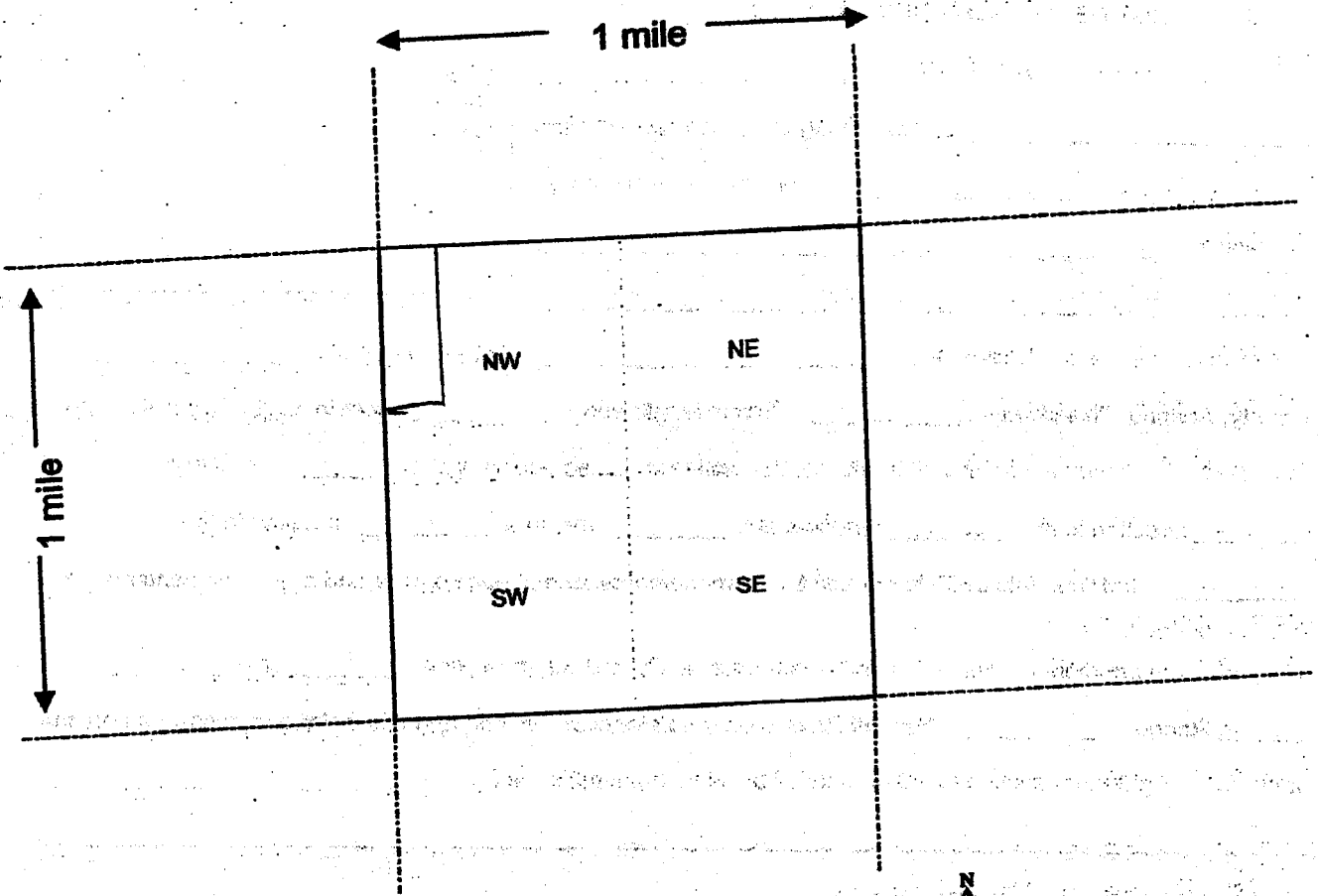
LOCATOR (s) Donald E Holcomb Jr Agent/Manager

Form MCF100  
Revised July 2005

AHC407667

**MINING CLAIM MAP**

Lode  Placer ( )



Scale : 1" = 2000 feet

1. The above map depicts the Buck mining claim, which is located in Section (s) 17, Township 13 N, Range 3 W, Gila and Salt River Base and Meridian, Yavapai County, Arizona.
2. The type of corner and location monuments used are as follows: Wooden Post 2x4

3. The bearings and distances in degrees and feet between claim corners are as depicted on the map.

34.51096 N      112.59956 W

Form MCF100a  
Revised July 2005

RECEIVED  
BLM, AZ STATE OFFICE

2011 MAY 12 P 12:21

PHOENIX, AZ

BLM  
Date  
Stamp

**LOCATION NOTICE FOR LODE MINING CLAIM**

NOTICE IS HEREBY GIVEN that the BUTTE  
\_\_\_\_\_ lode mining claim has been located

by Mary N. Larman whose current mailing  
c/o Donald E. Holcomb Jr  
address is  
8716 E. Hill View Street  
MESA AZ 85207

The general course of this claim is North to South and it is situated in Yavapai

County, Arizona. This claim is 1500 feet in length and 600 feet in width. This claim runs

from the location monument on which this location notice is posted approximately 750 feet in a

Northerly direction to the North end line and 750 feet in a Southerly direction to the  
SOUTH end line. This claim is marked by six monuments, one at each corner and one at the center of each  
end line of the claim.

The location monument on which this notice is posted is situated within Section 17, Township 13

N, Range 3 W, Gila Salt River Base and Meridian, Arizona and this claim encompasses portions  
of the following quarter section (s), section (s), Township (s) and Range (s) \_\_\_\_\_

NW 17 13N 3W

Gila Salt River Base and Meridian, Arizona.

The locality of this claim with reference to some natural object or permanent monument and additional information

(if any) concerning its locality are as follows: \_\_\_\_\_

34.51096N 112.59580W

DATED AND POSTED on the ground this 7 day of MAY, 2011.

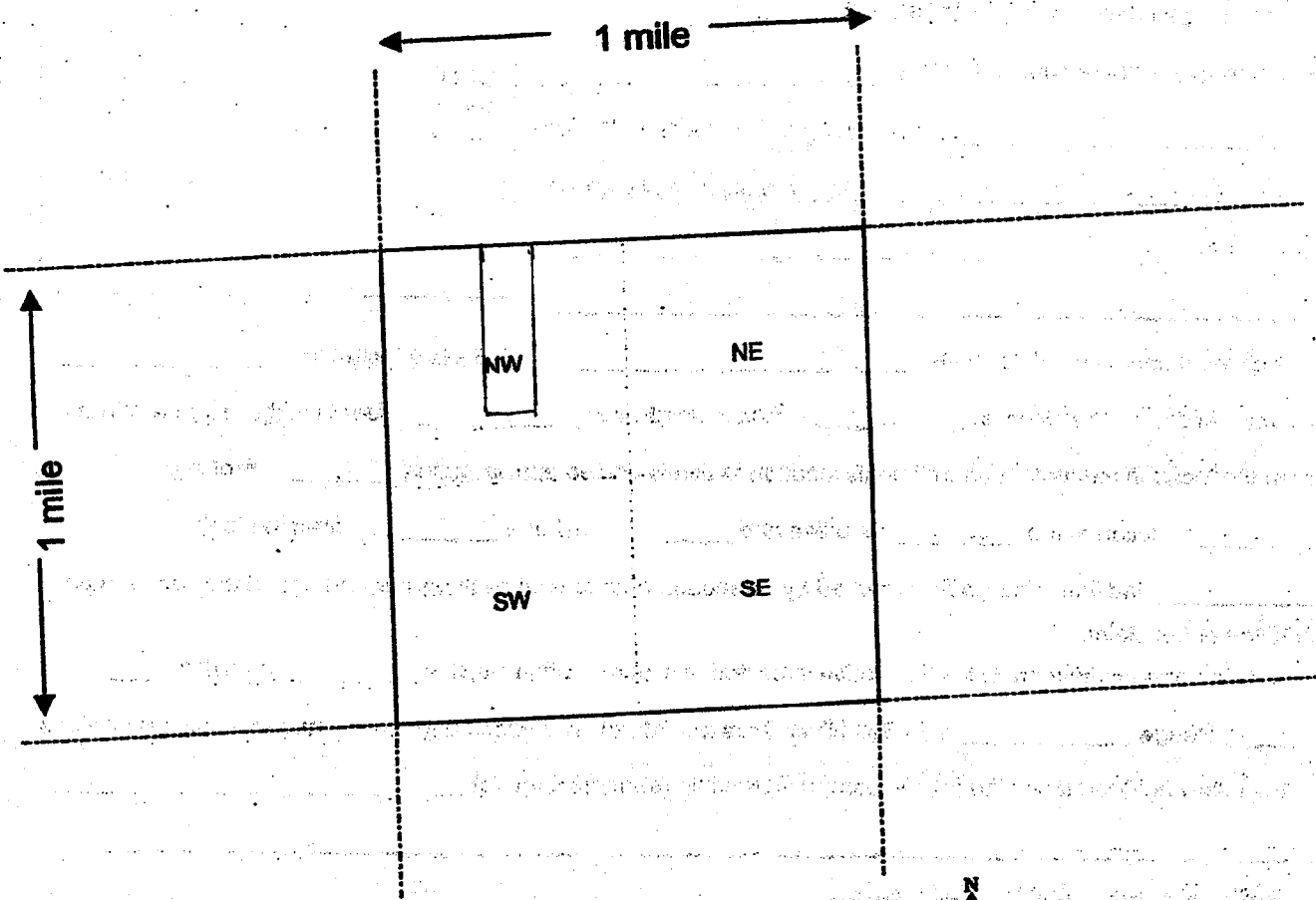
LOCATOR (s) Donald E. Holcomb Jr. Agent/manager

Form MCF100  
Revised July 2005

AMC407668

**MINING CLAIM MAP**

Lode (X) Placer ( )



Scale : 1" = 2000 feet

1. The above map depicts the BUTTE mining claim, which is located in Section (s) 17, Township 13 N, Range 3 W, Gila and Salt River Base and Meridian, Yavapai County, Arizona.

2. The type of corner and location monuments used are as follows: Wooden Post 2x4

3. The bearings and distances in degrees and feet between claim corners are as depicted on the map.

34.51096N 112.59580W

Form MCF100a  
Revised July 2005

This form is available from the Arizona Department of Mines & Mineral Resources and may be reproduced.

RECEIVED  
BLM  
AZ STATE OFFICE

2011 MAY 12 P 12: 21

PHOENIX, AZ

BLM  
Date  
Stamp

**LOCATION NOTICE FOR LODE MINING CLAIM**

NOTICE IS HEREBY GIVEN that the Cherokee  
\_\_\_\_\_ lode mining claim has been located

by Mary N Larman whose current mailing  
address is C/O Donald E Holcomb Jr  
8716 E. Hillview STREET  
MESA, AZ 85207

The general course of this claim is North to South and it is situated in Yavapai

County, Arizona. This claim is 1500 feet in length and 600 feet in width. This claim runs  
from the location monument on which this location notice is posted approximately 750 feet in a

Northerly direction to the North end line and 750 feet in a Southerly direction to the  
South end line. This claim is marked by six monuments, one at each corner and one at the center of each  
end line of the claim.

The location monument on which this notice is posted is situated within Section 18, Township 13  
N, Range 3 W, Gila Salt River Base and Meridian, Arizona and this claim encompasses portions  
of the following quarter section (s), section (s), Township (s) and Range (s) \_\_\_\_\_  
SE - NE 18 13N 3W

Gila Salt River Base and Meridian, Arizona.

The locality of this claim with reference to some natural object or permanent monument and additional information  
(if any) concerning its locality are as follows: "THE BUTTES"  
34.50555N 112.60568W  
116° SE 5423 FT

DATED AND POSTED on the ground this 7 day of May, 2011.

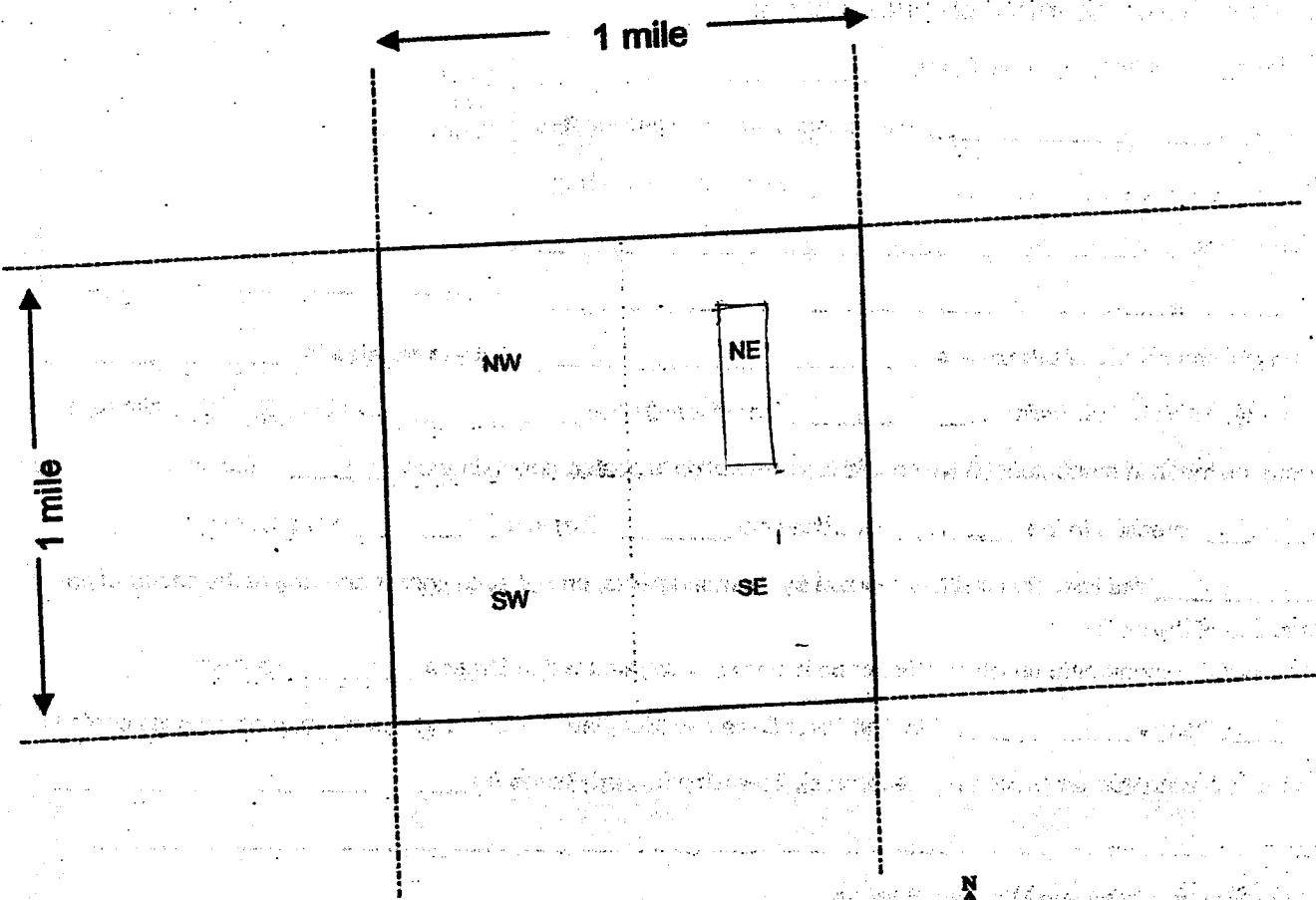
LOCATOR (s) Donald E Holcomb Jr Agent/Manager

Form MCF100  
Revised July 2005

AMC407669

**MINING CLAIM MAP**

Lode  Placer ( )



Scale : 1" = 2000 feet

1. The above map depicts the Cherokee mining claim, which is located in Section (s)

18 Township 13 N Range 3 W Gila and Salt River Base and Meridian,

Yavapai County, Arizona.

2. The type of corner and location monuments used are as follows: Wooden Post 2x4

3. The bearings and distances in degrees and feet between claim corners are as depicted on the map.

34.50555N     112.60568W

Form MCF100a  
Revised July 2005

**LOCATION NOTICE FOR LODE MINING CLAIM**

NOTICE IS HEREBY GIVEN that the Commissary #3  
\_\_\_\_\_ lode mining claim has been located  
by Donald E Holcomb Jr whose current mailing  
address is 8716 E Hillview STREET  
MESA AZ 85207

RECEIVED  
B.L.M. AZ STATE OFFICE  
2011 MAY 12 P 12: 21  
PHOENIX, AZ  
BLM  
Date  
Stamp

The general course of this claim is NORTH to SOUTH and it is situated in Yavapai  
County, Arizona. This claim is 1500 feet in length and 600 feet in width. This claim runs  
from the location monument on which this location notice is posted approximately 750 feet in a  
Northerly direction to the North end line and 750 feet in a Southerly direction to the  
SOUTH end line. This claim is marked by six monuments, one at each corner and one at the center of each  
end line of the claim.

The location monument on which this notice is posted is situated within Section 17, Township 13  
N, Range 3 W, Gila Salt River Base and Meridian, Arizona and this claim encompasses portions  
of the following quarter section (s), section (s), Township (s) and Range (s) \_\_\_\_\_  
SW 17 13N 3W

Gila Salt River Base and Meridian, Arizona.

The locality of this claim with reference to some natural object or permanent monument and additional information  
(if any) concerning its locality are as follows: 34.50179N - 112.59983W  
Commissary and Commissary #2 to the west  
Polly Ann claims to the East.

DATED AND POSTED on the ground this 7 day of MAY, 2011.

LOCATOR (s) Donald E Holcomb Jr Agent/Manager

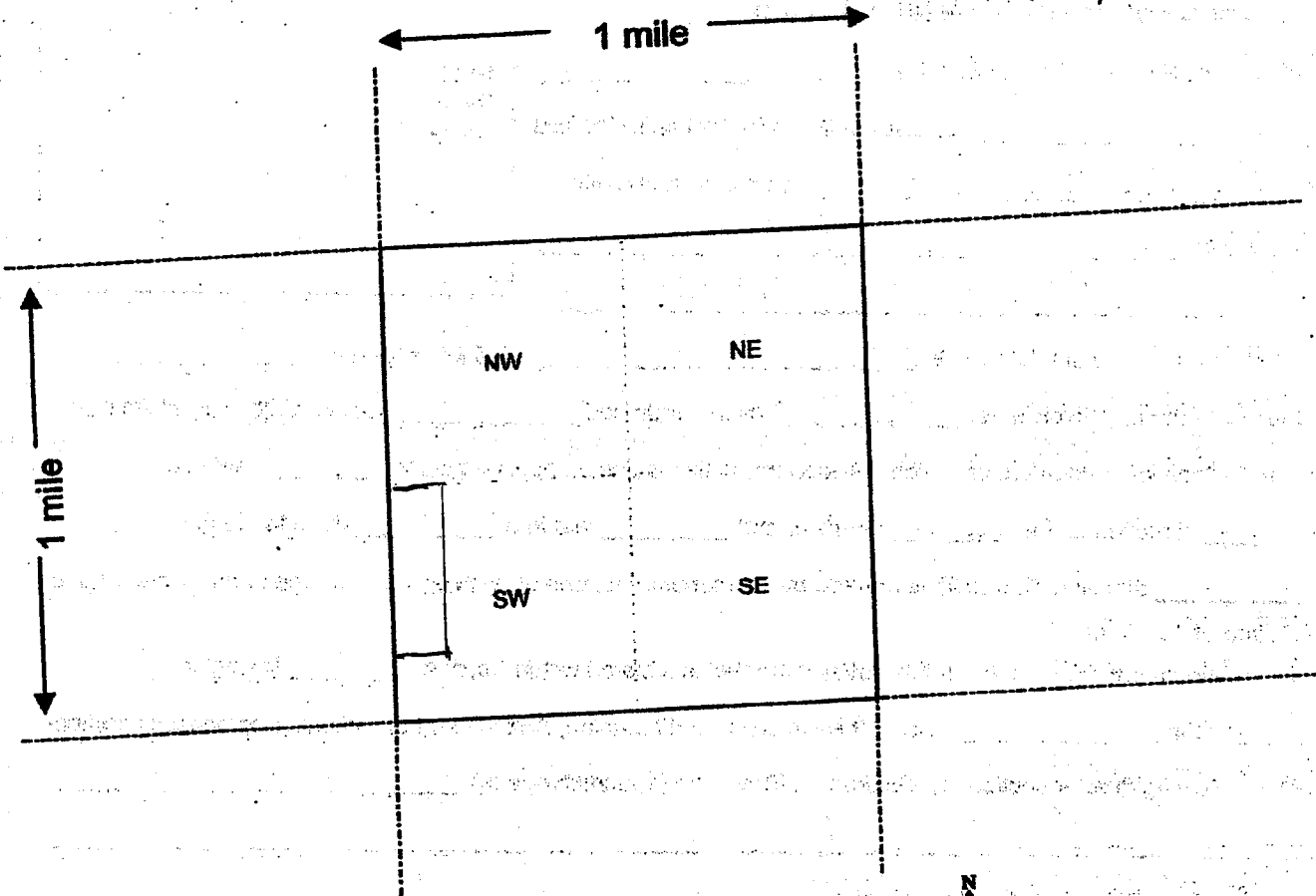
Form MCF100  
Revised July 2005

AHC407670



**MINING CLAIM MAP**

Lode  Placer ( )



Scale : 1" = 2000 feet

1. The above map depicts the Commissary #3 mining claim, which is located in Section (s)

17, Township 13 N, Range 3 W, Gila and Salt River Base and Meridian,

Yavapai County, Arizona.

2. The type of corner and location monuments used are as follows: Wooden Post 2x4

348°N 5423' Elev

3. The bearings and distances in degrees and feet between claim corners are as depicted on the map.

34.50179 N 112.59983 W

Form MCF100a  
Revised July 2005

This form is available from the Arizona Department of Mines & Mineral Resources and may be reproduced.

RECEIVED  
BLM AZ STATE OFFICE

2011  
MAY 12 P 12:21

PHOENIX, AZ

BLM  
Date  
Stamp

**LOCATION NOTICE FOR LODE MINING CLAIM**

NOTICE IS HEREBY GIVEN that the Finch  
\_\_\_\_\_ lode mining claim has been located  
by Donald E. Holcomb whose current mailing  
address is 8716 E. Hillview STREET  
MESA, AZ 85207

The general course of this claim is Westerly and it is situated in Yavapai  
County, Arizona. This claim is 1500 feet in length and 600 feet in width. This claim runs  
from the location monument on which this location notice is posted approximately 750 feet in a  
Westerly direction to the WEST end line and 750 feet in a EASTERLY direction to the  
EAST end line. This claim is marked by six monuments, one at each corner and one at the center of each  
end line of the claim.

The location monument on which this notice is posted is situated within Section 8, Township 13  
N, Range 3 W, Gila Salt River Base and Meridian, Arizona and this claim encompasses portions  
of the following quarter section (s), section (s), Township (s) and Range (s) \_\_\_\_\_  
NE-NW 8 13N 3W

Gila Salt River Base and Meridian, Arizona.

The locality of this claim with reference to some natural object or permanent monument and additional information  
(if any) concerning its locality are as follows: Finch WASH

DATED AND POSTED on the ground this 7 day of MAY, 2011.

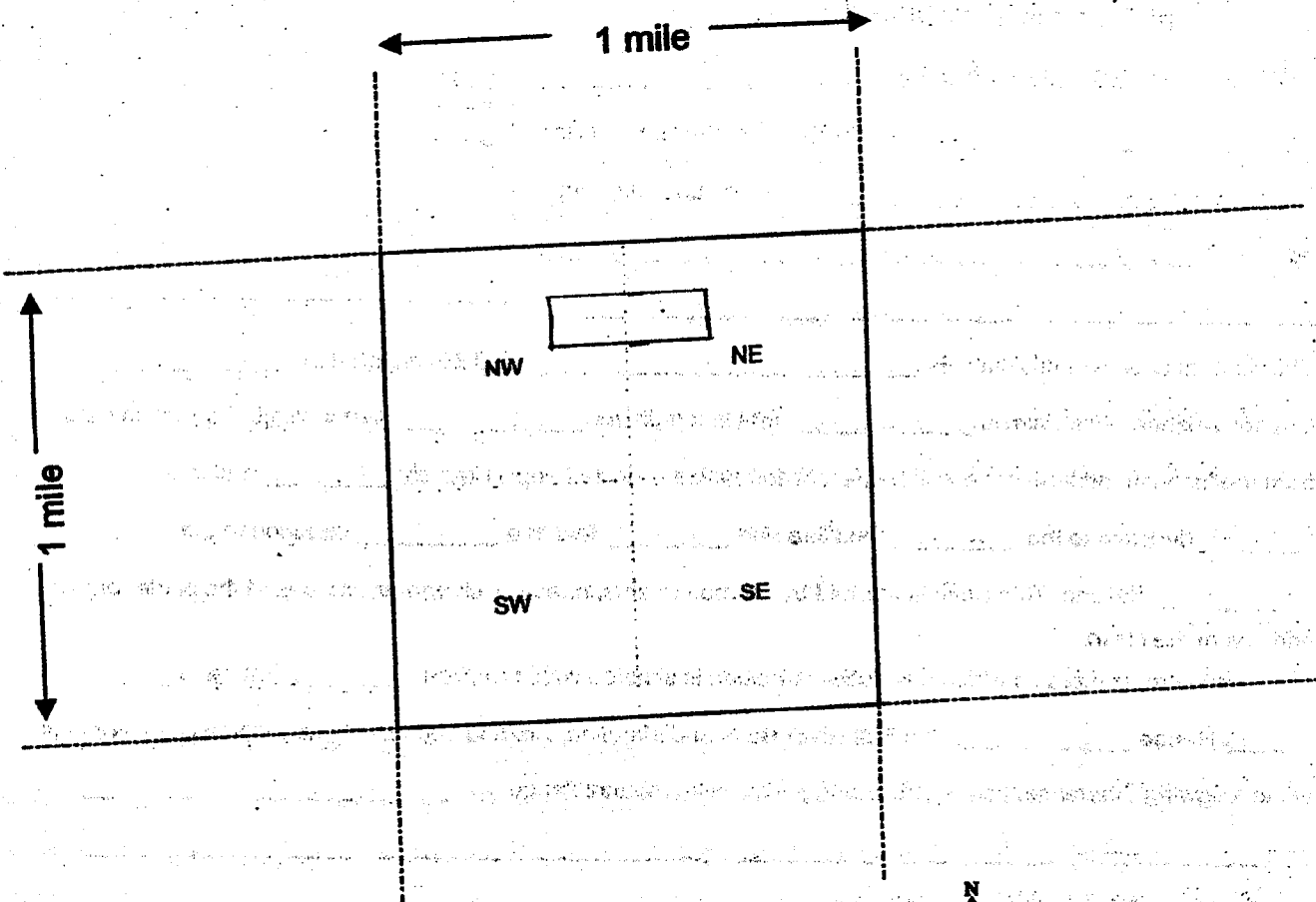
LOCATOR (s) Donald E. Holcomb Jr Agent/Manager

Form MCF100  
Revised July 2005

AMC407671

**MINING CLAIM MAP**

Lode ~~Placer~~ ( )



Scale : 1" = 2000 feet

1. The above map depicts the Finch mining claim, which is located in Section (s) 8, Township 13 N, Range 3 W, Gila and Salt River Base and Meridian, Yavapai County, Arizona.

2. The type of corner and location monuments used are as follows: Wooden Post 2x4

3. The bearings and distances in degrees and feet between claim corners are as depicted on the map.

34.52476N    112.59389W

Form MCF100a  
Revised July 2005

RECEIVED  
AZ STATE OFFICE  
2011 MAY 12 P 12:21  
PHOENIX, AZ

**LOCATION NOTICE FOR LODE MINING CLAIM**

NOTICE IS HEREBY GIVEN that the Finch #5  
lode mining claim has been located  
by Donald E Holcomb Jr whose current mailing  
address is 8716 E Hillview Street  
Mesa AZ 85207

BLM  
Date  
Stamp

The general course of this claim is WESTERLY and it is situated in Yavapai  
County, Arizona. This claim is 1500 feet in length and 600 feet in width. This claim runs  
from the location monument on which this location notice is posted approximately 750 feet in a  
Westerly direction to the WEST end line and 750 feet in a Easterly direction to the  
EAST end line. This claim is marked by six monuments, one at each corner and one at the center of each  
end line of the claim.

The location monument on which this notice is posted is situated within Section 8, Township 13  
N, Range 3 W, Gila Salt River Base and Meridian, Arizona and this claim encompasses portions  
of the following quarter section (s), section (s), Township (s) and Range (s) \_\_\_\_\_  
NE NW 8 13 N 3W

Gila Salt River Base and Meridian, Arizona.

The locality of this claim with reference to some natural object or permanent monument and additional information  
(if any) concerning its locality are as follows: Finch Wash

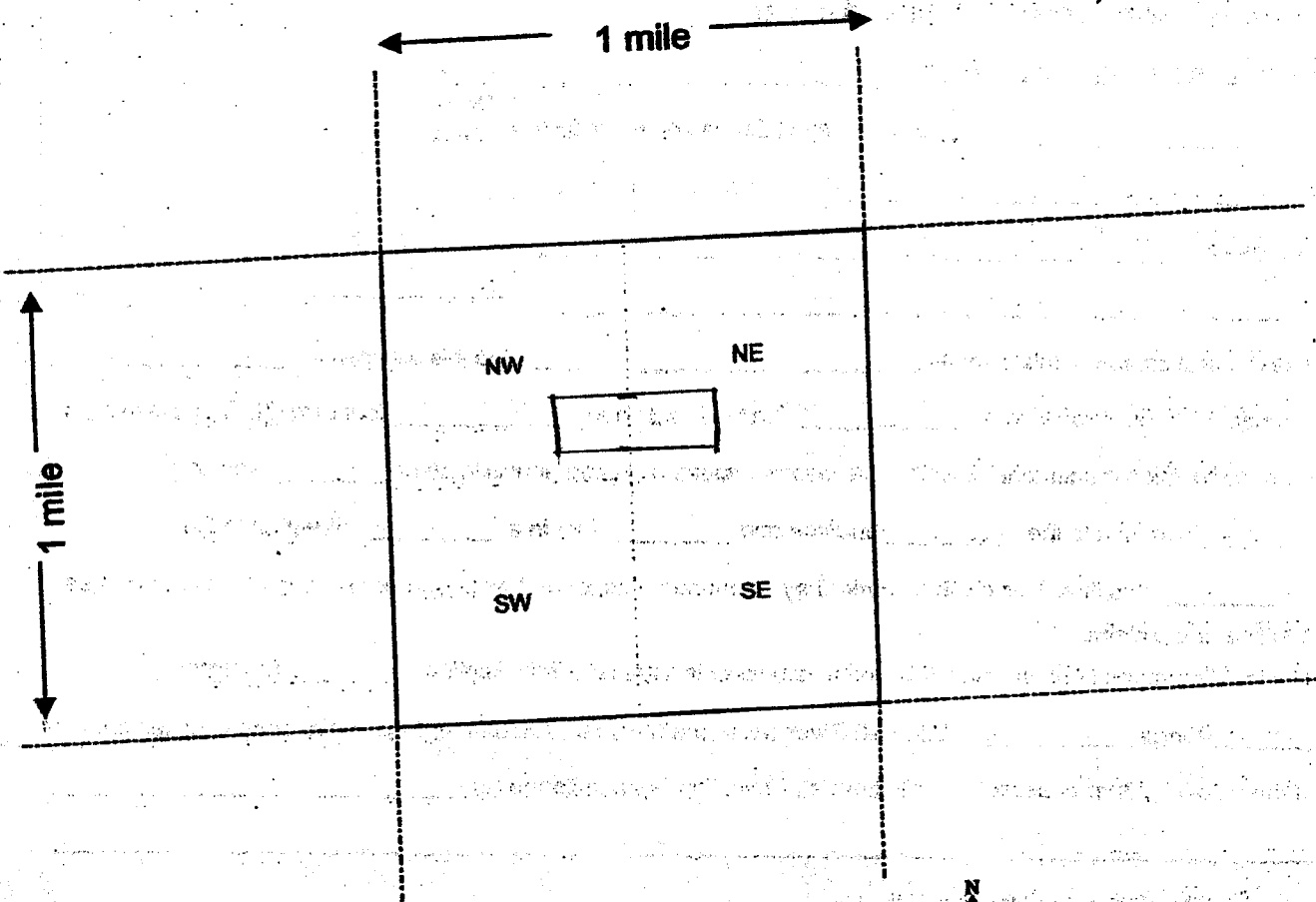
DATED AND POSTED on the ground this 7 day of May, 2011  
LOCATOR (s) Donald E Holcomb Jr Agent/Manager

Form MCF100  
Revised July 2005

AMC407672

**MINING CLAIM MAP**

Lode  Placer ( )



Scale : 1" = 2000 feet

1. The above map depicts the Finch #5 mining claim, which is located in Section (s) 8, Township 13 N, Range 3 W, Gila and Salt River Base and Meridian, Yavapai County, Arizona.

2. The type of corner and location monuments used are as follows: Wooden Post 2x4

3. The bearings and distances in degrees and feet between claim corners are as depicted on the map.

34.52100 N 112.59389 W

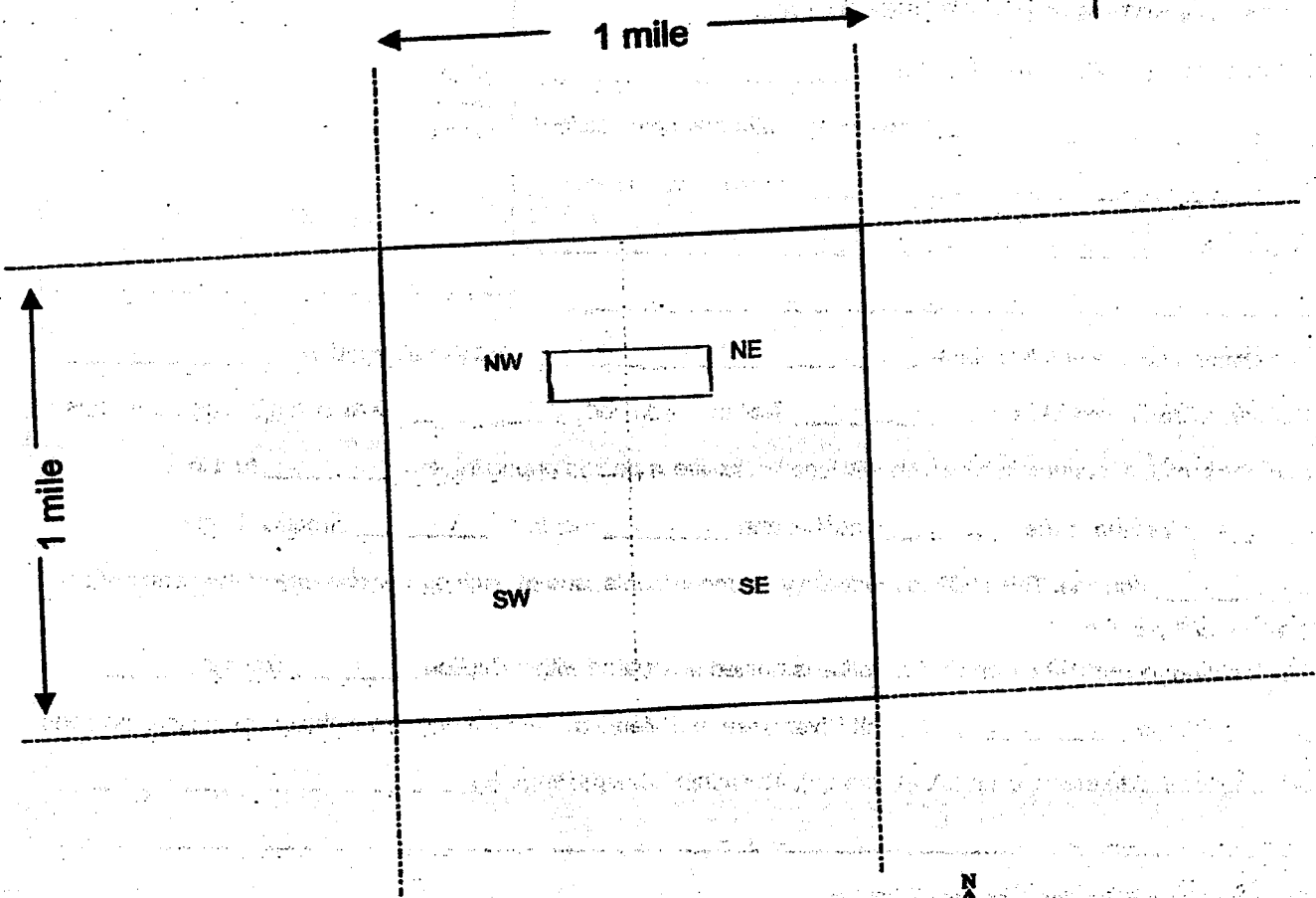
Form MCF100a  
Revised July 2005

This form is available from the Arizona Department of Mines & Mineral Resources and may be reproduced.



**MINING CLAIM MAP**

Lode (  ) Placer (  )



Scale: 1" = 2000 feet

1. The above map depicts the Finch #6 mining claim, which is located in Section (s) 8, Township 13 N, Range 3 W, Gila and Salt River Base and Meridian, Yavapai County, Arizona.

2. The type of corner and location monuments used are as follows: Wooden Post 2x4

3. The bearings and distances in degrees and feet between claim corners are as depicted on the map.

34.52288 N 112.59389 N

Form MCF100a  
Revised July 2005

This form is available from the Arizona Department of Mines & Mineral Resources and may be reproduced.

0° N 6095 Elve

**LOCATION NOTICE FOR LODE MINING CLAIM**

NOTICE IS HEREBY GIVEN that the Finch # 9  
\_\_\_\_\_ lode mining claim has been located  
by Donald E. Holcomb Jr whose current mailing  
address is 8716 E Hillview Street  
Mesa, AZ 85207

RECEIVED  
B.L.M. AZ STATE OFFICE  
2011 MAY 12 P 12:21  
PHOENIX, AZ  
BLM  
Date  
Stamp

The general course of this claim is WESTERLY and it is situated in Yavapai  
County, Arizona. This claim is 1500 feet in length and 600 feet in width. This claim runs  
from the location monument on which this location notice is posted approximately 750 feet in a  
Westerly direction to the West end line and 750 feet in a Easterly direction to the  
EAST end line. This claim is marked by six monuments, one at each corner and one at the center of each  
end line of the claim.

The location monument on which this notice is posted is situated within Section 8, Township 13  
N, Range 3 W, Gila Salt River Base and Meridian, Arizona and this claim encompasses portions  
of the following quarter section (s), section (s), Township (s) and Range (s) \_\_\_\_\_  
NW-NE 8-13N-3W

Gila Salt River Base and Meridian, Arizona.

The locality of this claim with reference to some natural object or permanent monument and additional information  
(if any) concerning its locality are as follows: Finch Wash

DATED AND POSTED on the ground this 7 day of May, 2011.

LOCATOR (s) Donald E. Holcomb Jr Agent/Manager



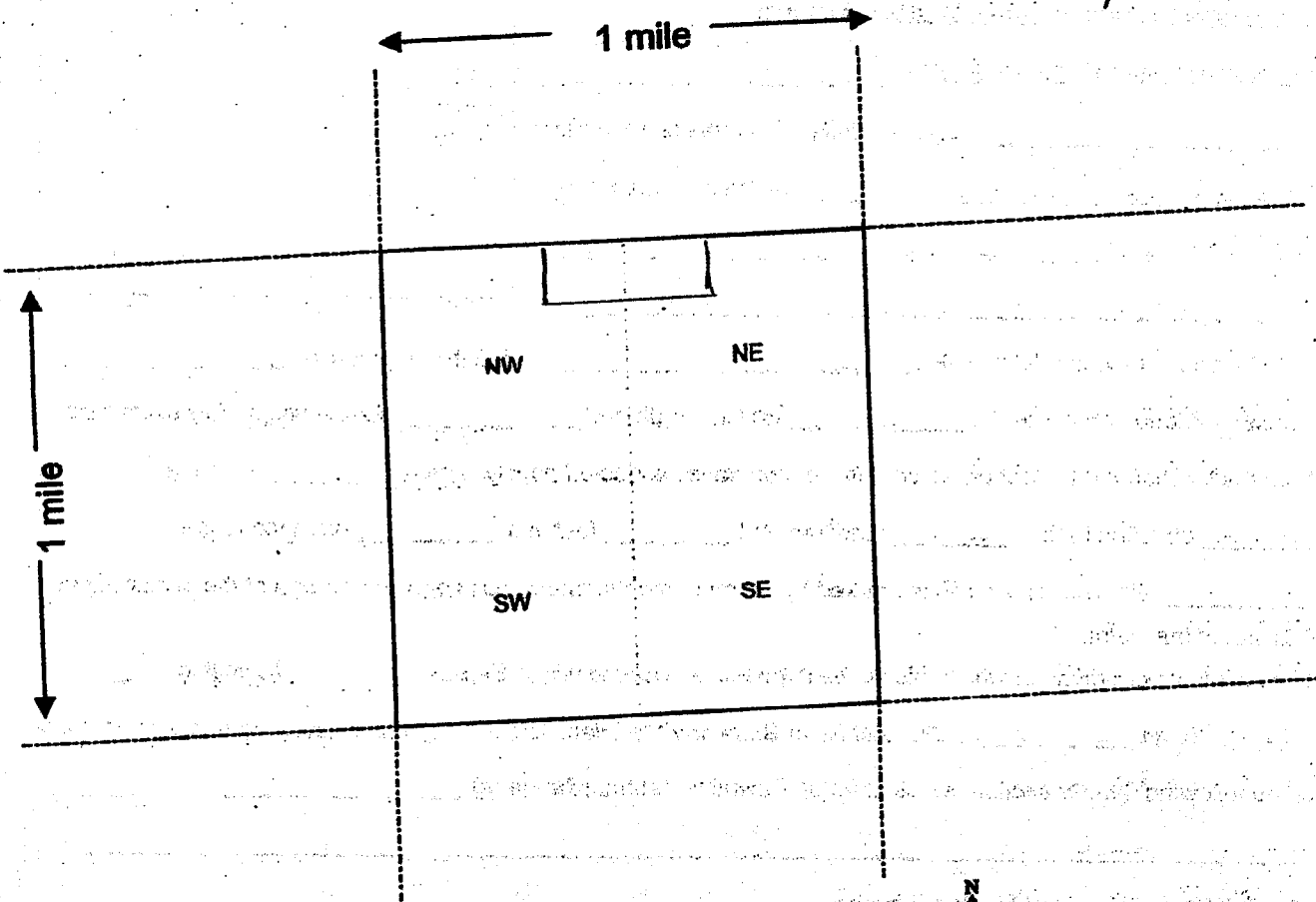
Form MCF100  
Revised July 2005

AMC407674



**MINING CLAIM MAP**

Lode Placer ( )



Scale : 1" = 2000 feet

1. The above map depicts the Finch #9 mining claim, which is located in Section (s) 8, Township 13 N, Range 3 W, Gila and Salt River Base and Meridian, Yavapai County, Arizona.

2. The type of corner and location monuments used are as follows: Wooden Post 2x4

3. The bearings and distances in degrees and feet between claim corners are as depicted on the map.

34.52664N    112.59389W

Form MCF100a  
Revised July 2005

RECEIVED  
BLM, AZ STATE OFFICE

2011 MAY 12 P 12: 21

PHOENIX, AZ

BLM  
Date  
Stamp

**LOCATION NOTICE FOR LODE MINING CLAIM**

NOTICE IS HEREBY GIVEN that the Flour Gold # 7  
lode mining claim has been located  
by Donald E Holcomb Jr whose current mailing  
address is 8716 E Hillview STREET  
MESA AZ 85207

The general course of this claim is EAST TO WEST and it is situated in Yavapai

County, Arizona. This claim is 1500 feet in length and 600 feet in width. This claim runs

from the location monument on which this location notice is posted approximately 750 feet in a

EASTERLY direction to the EAST end line and 750 feet in a Westerly direction to the

EW end line. This claim is marked by six monuments, one at each corner and one at the center of each end line of the claim.

The location monument on which this notice is posted is situated within Section 17+18, Township 13

N, Range 3 W, Gila Salt River Base and Meridian, Arizona and this claim encompasses portions

of the following quarter section (s), section (s), Township (s) and Range (s) NW - NE 17+18 13 N 3 W

Gila Salt River Base and Meridian, Arizona.

The locality of this claim with reference to some natural object or permanent monument and additional information

(if any) concerning its locality are as follows: 34.50528 N 112.60239 W

DATED AND POSTED on the ground this 7 day of May, 2011.

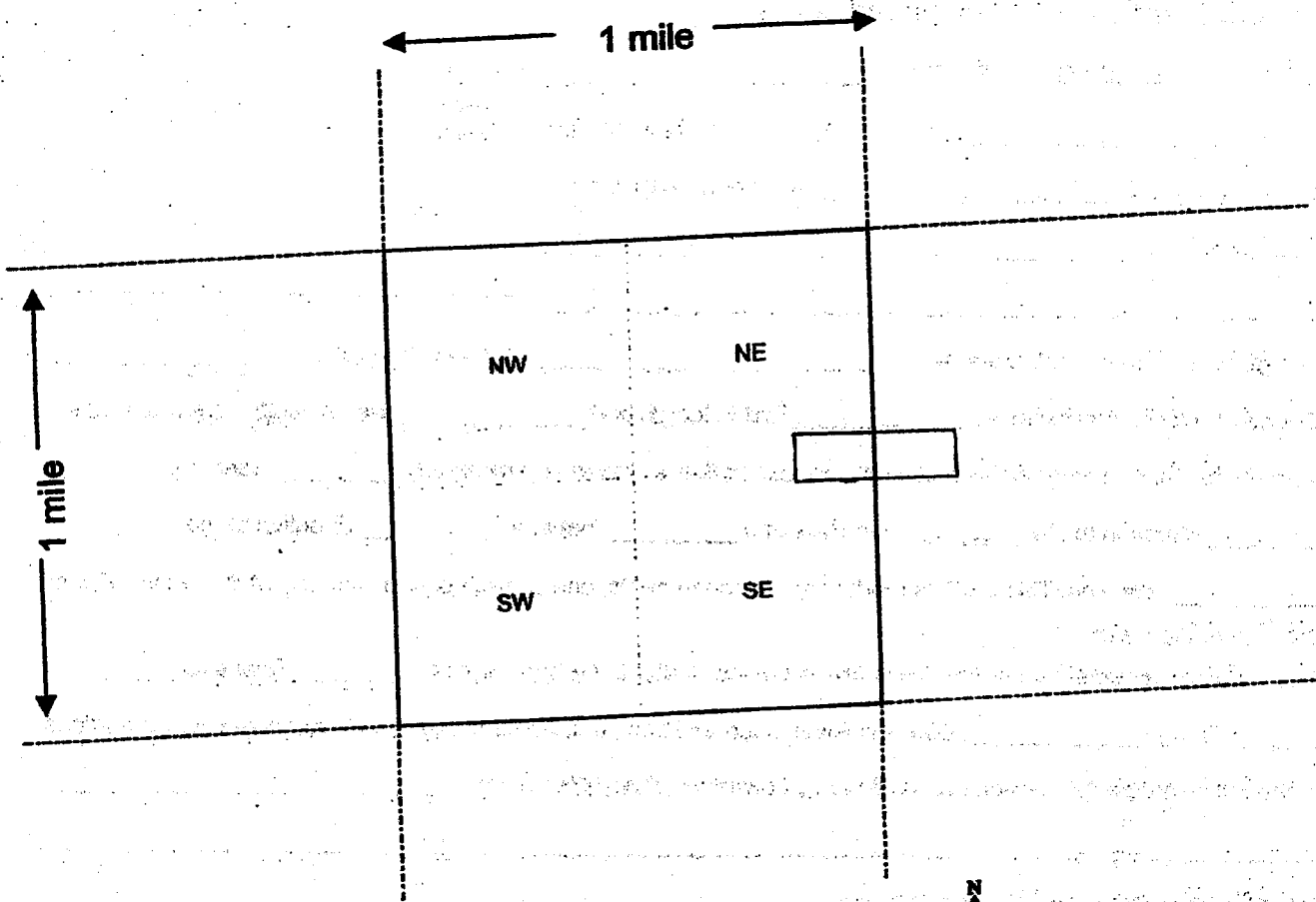
LOCATOR (s) Donald E Holcomb Jr Agent/Manager

Form MCF100  
Revised July 2005

AMC407675

**MINING CLAIM MAP**

Lode (X) Placer ( )



Scale: 1" = 2000 feet



1. The above map depicts the Flour Gold #7 mining claim, which is located in Section (s) 17+18, Township 13 N, Range 3 W, Gila and Salt River Base and Meridian, Yavapai County, Arizona.

2. The type of corner and location monuments used are as follows: Wooden Post 2x4

3. The bearings and distances in degrees and feet between claim corners are as depicted on the map.

34.50528 N 112.60239 W

Form MCF100a  
Revised July 2005

This form is available from the Arizona Department of Mines & Mineral Resources and may be reproduced.

LOCATION NOTICE FOR LODE MINING CLAIM

NOTICE IS HEREBY GIVEN that the Flow Gold #8

lode mining claim has been located by Donald E. Holcomb Jr whose current mailing address is 8716 E Hillview STREET MESA, AZ 85207

RECEIVED  
BLM, AZ STATE OFFICE  
2011 MAY 12 P 12: 21  
PHOENIX, AZ  
BLM  
Date  
Stamp

The general course of this claim is NORTH TO SOUTH and it is situated in Yavapai

County, Arizona. This claim is 1500 feet in length and 600 feet in width. This claim runs

from the location monument on which this location notice is posted approximately 750 feet in a

Northerly direction to the North end line and 750 feet in a Southerly direction to the

SOUTH end line. This claim is marked by six monuments, one at each corner and one at the center of each

end line of the claim. The location monument on which this notice is posted is situated within Section 18, Township 13

N, Range 3 W, Gila Salt River Base and Meridian, Arizona and this claim encompasses portions

of the following quarter section (s), section (s), Township (s) and Range (s) SW NW 18 13N 3W

Gila Salt River Base and Meridian, Arizona.

The locality of this claim with reference to some natural object or permanent monument and additional information

(if any) concerning its locality are as follows: "The BUTTES"

34.50555 N 112.60857 W

258° W 5403 Elve

DATED AND POSTED on the ground this 7 day of May, 2011.

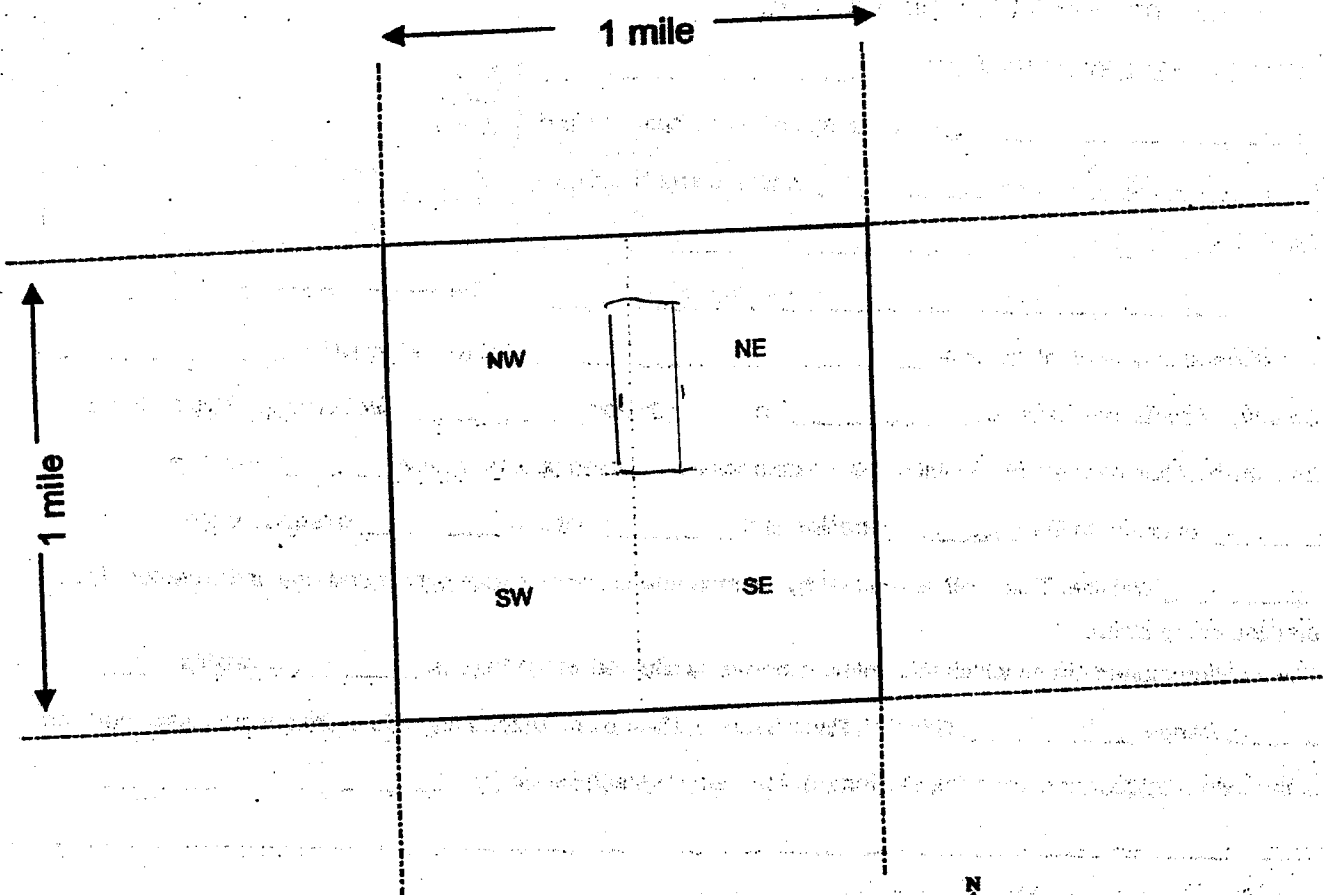
LOCATOR (s) Donald E Holcomb Jr Agent/Manager

Form MCF100  
Revised July 2005

AMC407676

**MINING CLAIM MAP**

Lode  Placer ( )



Scale : 1" = 2000 feet



1. The above map depicts the Flour Gold #8 mining claim, which is located in Section (s) 18, Township 13 N, Range 3 W, Gila and Salt River Base and Meridian,

Yavapai County, Arizona.

2. The type of corner and location monuments used are as follows: Wooden Post 2x4  
258' W 5403 FT

3. The bearings and distances in degrees and feet between claim corners are as depicted on the map.

34.50555 N 112.60944 W

Form MCF100a  
 Revised July 2005

This form is available from the Arizona Department of Mines & Mineral Resources and may be reproduced.

**LOCATION NOTICE FOR LODE MINING CLAIM**

NOTICE IS HEREBY GIVEN that the Hopi  
lode mining claim has been located

by Mary N. Larman whose current mailing

address is Donald E Holcomb Jr

8716 E. Hillview STREET

MESA AZ 85201

The general course of this claim is EAST TO WEST and it is situated in Yavapai

County, Arizona. This claim is 1500 feet in length and 600 feet in width. This claim runs

from the location monument on which this location notice is posted approximately 750 feet in a

Easterly direction to the EAST end line and 750 feet in a Westerly direction to the

WEST end line. This claim is marked by six monuments, one at each corner and one at the center of each end line of the claim.

The location monument on which this notice is posted is situated within Section 17, Township 13

N, Range 3 W, Gila Salt River Base and Meridian, Arizona and this claim encompasses portions

of the following quarter section (s), section (s), Township (s) and Range (s) \_\_\_\_\_

NE 17 13N 3W

Gila Salt River Base and Meridian, Arizona.

The locality of this claim with reference to some natural object or permanent monument and additional information

(if any) concerning its locality are as follows: 34.50767 N 112.59580 W

DATED AND POSTED on the ground this 7 day of May, 2011.

LOCATOR (s) Donald E Holcomb Jr Agent Manager

Form MCF100  
Revised July 2005

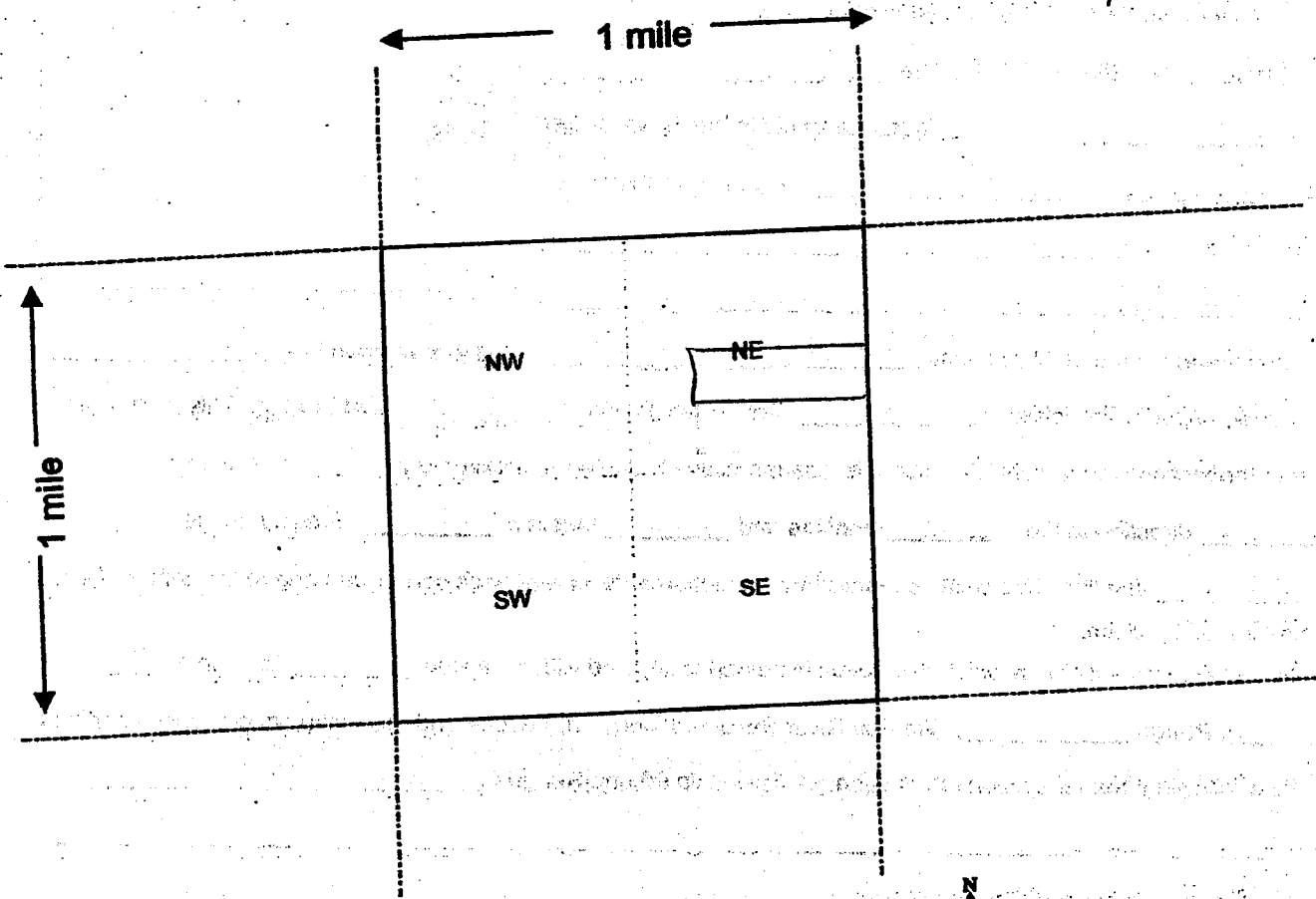
This form is available from the Arizona Department of Mines & Mineral Resources and may be reproduced.

RECEIVED  
B.L.M.  
AZ STATE OFFICE  
PHOENIX, AZ  
MAY 12 P 12:21

AMC407677

**MINING CLAIM MAP**

Lode  Placer ( )



Scale : 1" = 2000 feet

1. The above map depicts the Hopi mining claim, which is located in Section (s) 17, Township 13 N, Range 3 W, Gila and Salt River Base and Meridian, Yavapai County, Arizona.

2. The type of corner and location monuments used are as follows: Wooden Post 2x4

3. The bearings and distances in degrees and feet between claim corners are as depicted on the map.

34.50767N 112.59580W

Form MCF100a  
Revised July 2005

RECEIVED  
BLM  
AZ STATE OFFICE

2011  
MAY 12 P 12:21

PHOENIX, AZ

BLM  
Date  
Stamp

**LOCATION NOTICE FOR LODE MINING CLAIM**

NOTICE IS HEREBY GIVEN that the Navajo  
lode mining claim has been located

by Mary N. Larman whose current mailing  
address is 90 Donald E. Holcomb JR  
8716 E. Hillview ST  
MESA, AZ 85207

The general course of this claim is NORTH TO SOUTH and it is situated in Yavapai  
County, Arizona. This claim is 1500 feet in length and 600 feet in width. This claim runs

from the location monument on which this location notice is posted approximately 750 feet in a  
Northerly direction to the North end line and 750 feet in a Southerly direction to the  
SOUTH end line. This claim is marked by six monuments, one at each corner and one at the center of each  
end line of the claim.

The location monument on which this notice is posted is situated within Section 18, Township 13  
N, Range 3 W, Gila Salt River Base and Meridian, Arizona and this claim encompasses portions  
of the following quarter section (s), section (s), Township (s) and Range (s) NE 18 13N 3W

Gila Salt River Base and Meridian, Arizona.

The locality of this claim with reference to some natural object or permanent monument and additional information  
(if any) concerning its locality are as follows: "THE BUTTES"  
34.50555 N 112.60756 W

DATED AND POSTED on the ground this 7 day of MAY, 20 11.

LOCATOR (s) Donald E Holcomb Jr Agent/Manager

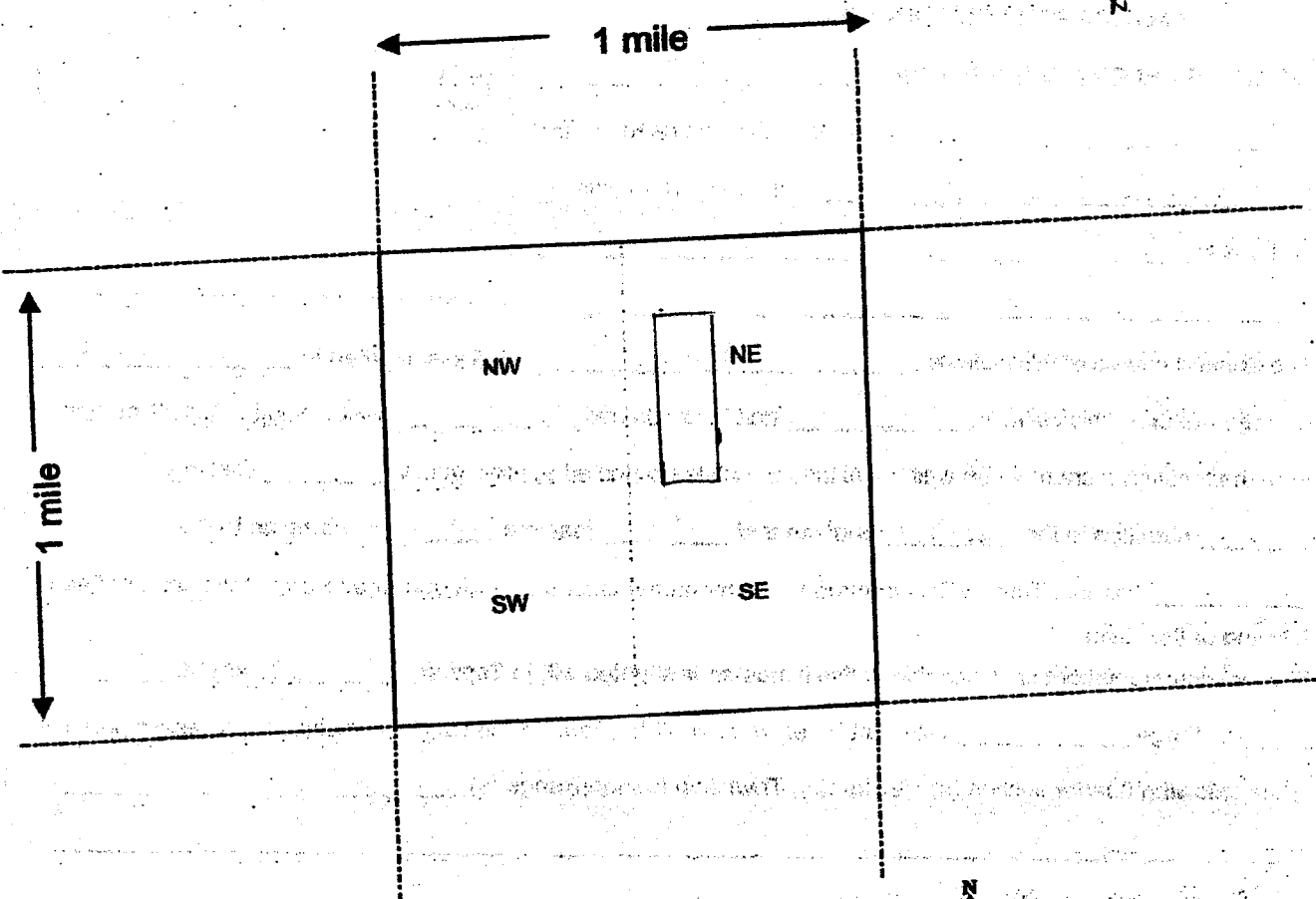
Form MCF100  
Revised July 2005

AHC407678



**MINING CLAIM MAP**

Lode  Placer ( )



Scale: 1" = 2000 feet

1. The above map depicts the NAVAJO mining claim, which is located in Section (s) 18, Township 13 N, Range 3 W, Gila and Salt River Base and Meridian, Yavapai County, Arizona.

2. The type of corner and location monuments used are as follows: "THE BUTTES"  
Wooden Post 2x4

3. The bearings and distances in degrees and feet between claim corners are as depicted on the map.

345055N 112.60756W

Form MCF100a  
Revised July 2005

RECEIVED  
BLM, AZ STATE OFFICE

21 MAY 12 P 12:21

PHOENIX, AZ

BLM  
Date  
Stamp

**LOCATION NOTICE FOR LORE MINING CLAIM**

NOTICE IS HEREBY GIVEN that the Plymouth  
lode mining claim has been located  
by Donald E Holcomb Jr whose current mailing  
address is 8716 E. Hillview STREET  
MESA, AZ 85207

The general course of this claim is Westerly to Southerly and it is situated in Yavapai  
County, Arizona. This claim is 1500 feet in length and 600 feet in width. This claim runs  
from the location monument on which this location notice is posted approximately 750 feet in a  
Westerly direction to the West end line and 750 feet in a Easterly direction to the  
EAST end line. This claim is marked by six monuments, one at each corner and one at the center of each  
end line of the claim.

The location monument on which this notice is posted is situated within Section 8, Township 13  
N, Range 3 W, Gila Salt River Base and Meridian, Arizona and this claim encompasses portions  
of the following quarter section (s), section (s), Township (s) and Range (s) \_\_\_\_\_  
SW 8 13N 3W

Gila Salt River Base and Meridian, Arizona.

The locality of this claim with reference to some natural object or permanent monument and additional information  
(if any) concerning its locality are as follows: Finch Wash  
34.51348 N: 112.59859 W

DATED AND POSTED on the ground this 7 day of May, 2011.

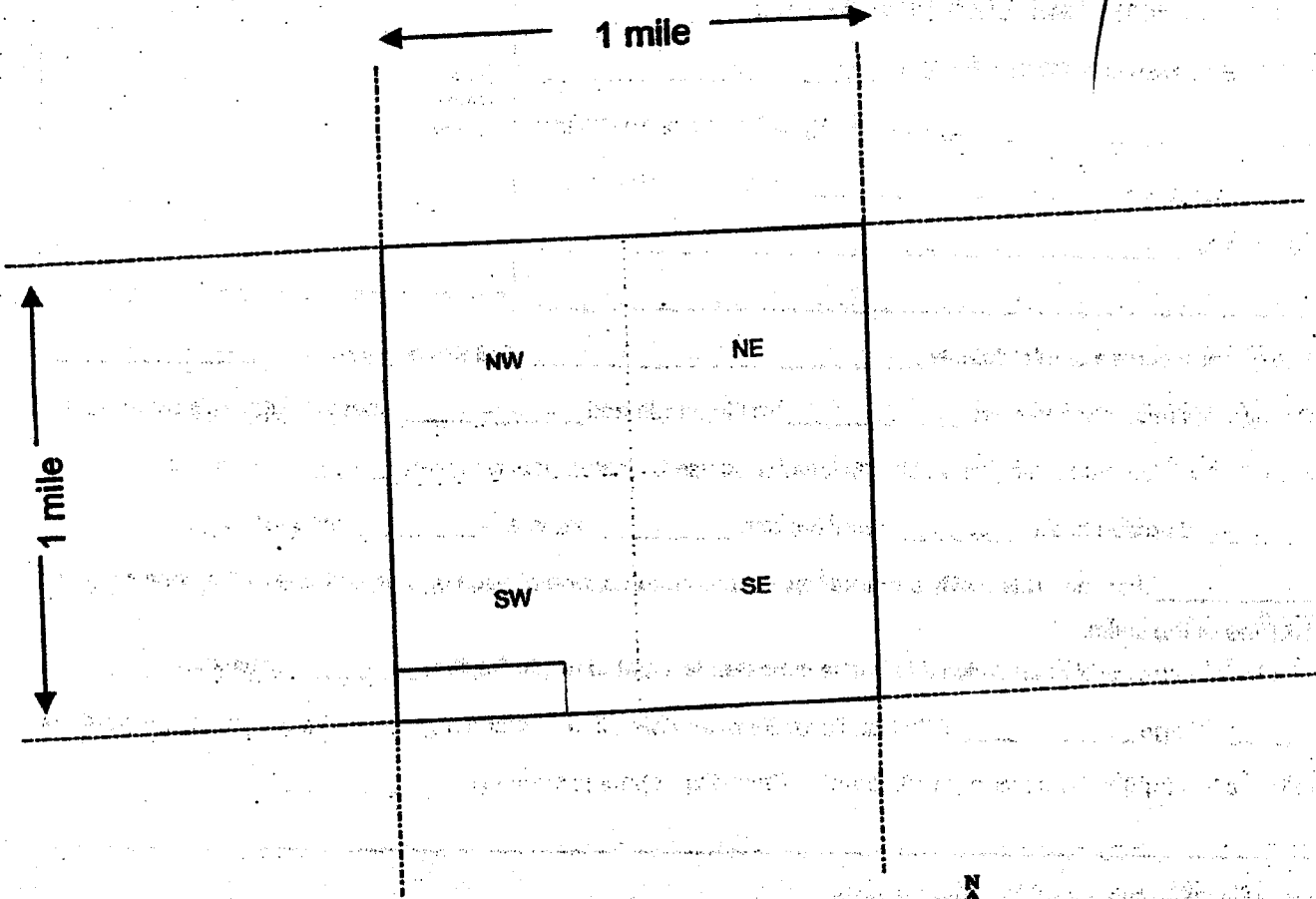
LOCATOR (s) Donald E Holcomb Jr Agent/Manager

Form MCF100  
Revised July 2005

AHC407679

**MINING CLAIM MAP**

Lode  Placer ( )



Scale : 1" = 2000 feet

1. The above map depicts the Plymouth mining claim, which is located in Section (s) 8, Township 13 N, Range 3 W, Gila and Salt River Base and Meridian, Yavapai County, Arizona.

2. The type of corner and location monuments used are as follows: Wooden Post 2x4  
4 corners 2 at center of endlines, 1 at Discovery point

3. The bearings and distances in degrees and feet between claim corners are as depicted on the map.

34.51348N 112.59859W

Form MCF100a  
Revised July 2005



EE  
7  
3  
1  
4  
M

SEE BELOW

AMC 407680 AMENDED BOOK 4827 PAGE 28

LOCATION NOTICE FOR LODE MINING CLAIM

NOTICE IS HEREBY GIVEN that the PLYMOUTH #2  
\_\_\_\_\_ lode mining claim has been located  
by DONALD E. HOLCOMB JR. whose current mailing  
address is 8716 E. HILLVIEW STREET  
MESA, AZ. 85207

RECEIVED  
AZ STATE OFFICE  
PHOENIX, ARIZONA  
AUG 31 P 3:28  
BLM  
Date  
Stamp

The general course of this claim is WESTERLY and it is situated in YAVAPAI  
County, Arizona. This claim is 1500 feet in length and 600 feet in width. This claim runs  
from the location monument on which this location notice is posted approximately 750 feet in a  
WESTERLY direction to the WEST end line and 750 feet in a EASTERLY direction to the  
EAST end line. This claim is marked by six monuments, one at each corner and one at the center of each  
end line of the claim.

The location monument on which this notice is posted is situated within Section 8, Township 13  
N, Range 3 W, Gila Salt River Base and Meridian, Arizona and this claim encompasses portions  
of the following quarter section (s), section (s), Township (s) and Range (s) \_\_\_\_\_  
SW-SE 8 13N 3W

Gila Salt River Base and Meridian, Arizona.  
The locality of this claim with reference to some natural object or permanent monument and additional information  
(if any) concerning its locality are as follows: FINCH WASH

DATED AND POSTED on the ground this 7 day of MAY, 2011.  
LOCATOR (s) DONALD E. HOLCOMB JR. AGENT/MANAGER

AMC 407680

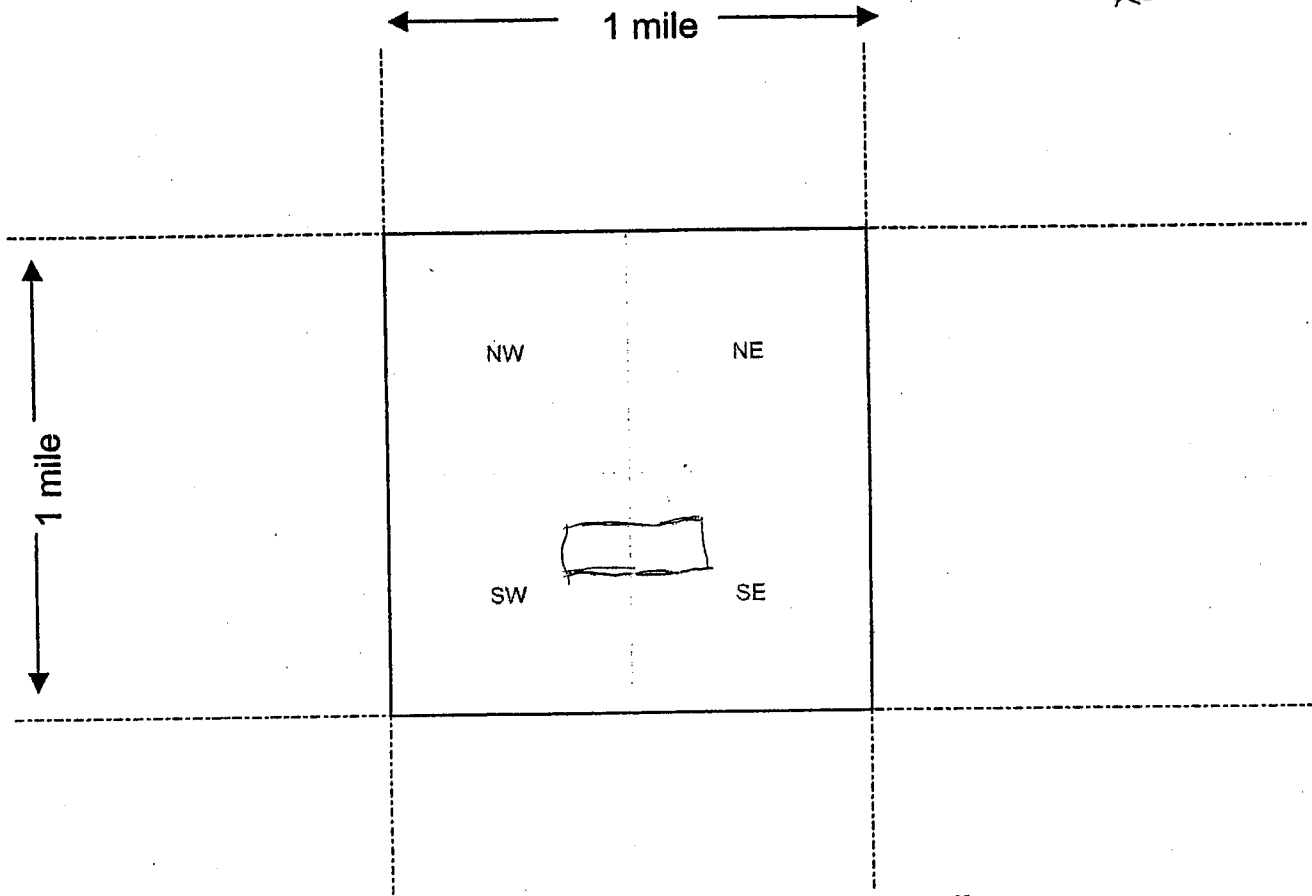
ENTERED IN COMPUTER

Form MCF100  
Revised July 2005

RE 9-15-11

**MINING CLAIM MAP**

Lode  Placer ( )



Scale: 1" = 2000 feet



1. The above map depicts the Plymouth #2 mining claim, which is located in Section (s) 8, Township 13 N, Range 3 W, Gila and Salt River Base and Meridian, YAVAPAI County, Arizona.
2. The type of corner and location monuments used are as follows: WOODEN POST 2x4

3. The bearings and distances in degrees and feet between claim corners are as depicted on the map.

34.51912 N 112.59389 W

Form MCF100a  
Revised July 2005

RECEIVED  
BLM  
AZ STATE OFFICE

2011  
MAY 12 P 12: 21

PHOENIX, AZ

BLM  
Date  
Stamp

**LOCATION NOTICE FOR LODE MINING CLAIM**

NOTICE IS HEREBY GIVEN that the Plymouth #2  
lode mining claim has been located  
by Donald E Holcomb Jr whose current mailing  
address is 8716 E Hillview Street  
Mesa AZ 85207

The general course of this claim is Westerly and it is situated in Yavapai  
County, Arizona. This claim is 1500 feet in length and 750 feet in width. This claim runs  
from the location monument on which this location notice is posted approximately 750 feet in a  
Westerly direction to the West end line and 1500 feet in a Easterly direction to the  
EAST end line. This claim is marked by six monuments, one at each corner and one at the center of each  
end line of the claim.

The location monument on which this notice is posted is situated within Section 8, Township 13  
N, Range 3 W, Gila Salt River Base and Meridian, Arizona and this claim encompasses portions  
of the following quarter section (s), section (s), Township (s) and Range (s)  
SW - SE 8 13N 3W

Gila Salt River Base and Meridian, Arizona.

The locality of this claim with reference to some natural object or permanent monument and additional information  
(if any) concerning its locality are as follows: Finch Wash

DATED AND POSTED on the ground this 7 day of MAY, 2011.

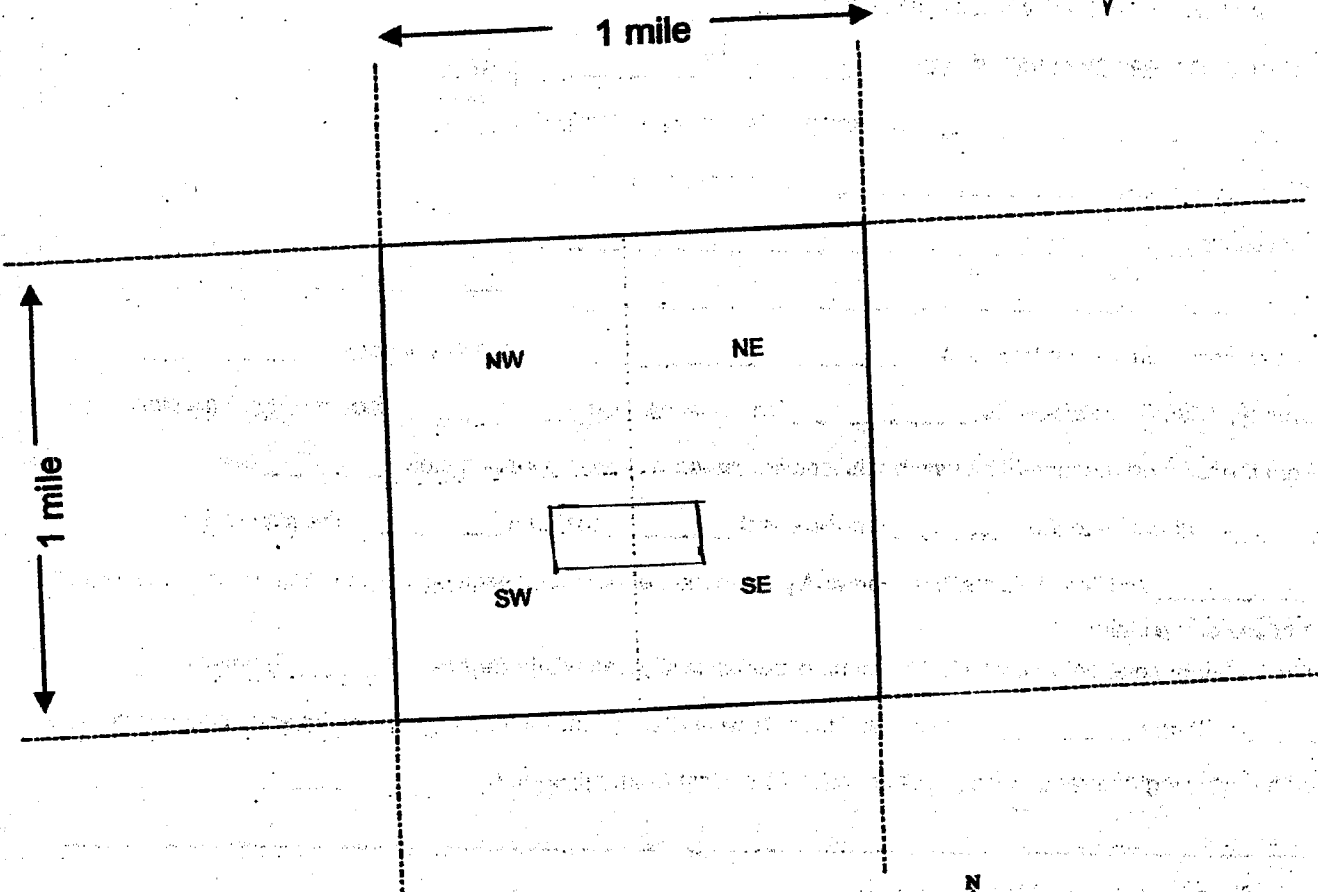
LOCATOR (s) Donald E. Holcomb Jr Agent/Manager

Form MCF100  
Revised July 2005

AMC407680

**MINING CLAIM MAP**

Lode ( / ) Placer ( )



Scale : 1" = 2000 feet

1. The above map depicts the Plymouth #2 mining claim, which is located in Section (s) 8, Township 13 N, Range 3 W, Gila and Salt River Base and Meridian,

Yavapai County, Arizona.

2. The type of corner and location monuments used are as follows: Wooden Post 2x4

3. The bearings and distances in degrees and feet between claim corners are as depicted on the map.

34.51912N 112.59389W

Form MCF100a  
Revised July 2005

This form is available from the Arizona Department of Mines & Mineral Resources and may be reproduced.

**LOCATION NOTICE FOR LODE MINING CLAIM**

NOTICE IS HEREBY GIVEN that the Plymouth #3  
\_\_\_\_\_  
lode mining claim has been located  
by Donald E. Holcomb Jr whose current mailing  
address is 8716 E. Hillview Street  
Mesa, AZ 85207

RECEIVED  
BLM  
AZ STATE OFFICE  
PHOENIX, AZ  
2011 MAY 12 P 12:21  
BLM  
Date  
Stamp

The general course of this claim is Westerly to Easterly and it is situated in Yavapai  
County, Arizona. This claim is 1500 feet in length and 600 feet in width. This claim runs  
from the location monument on which this location notice is posted approximately 750 feet in a  
Westerly direction to the WEST end line and 750 feet in a Easterly direction to the  
EAST end line. This claim is marked by six monuments, one at each corner and one at the center of each  
end line of the claim.

The location monument on which this notice is posted is situated within Section 8, Township 13  
N, Range 3 W, Gila Salt River Base and Meridian, Arizona and this claim encompasses portions  
of the following quarter section (s), section (s), Township (s) and Range (s) \_\_\_\_\_  
SW 8 13N 3W

Gila Salt River Base and Meridian, Arizona.  
The locality of this claim with reference to some natural object or permanent monument and additional information  
(if any) concerning its locality are as follows: Finch WASH

DATED AND POSTED on the ground this 7 day of MAY, 2011.  
LOCATOR (s) Donald E. Holcomb Jr Agent/Manager

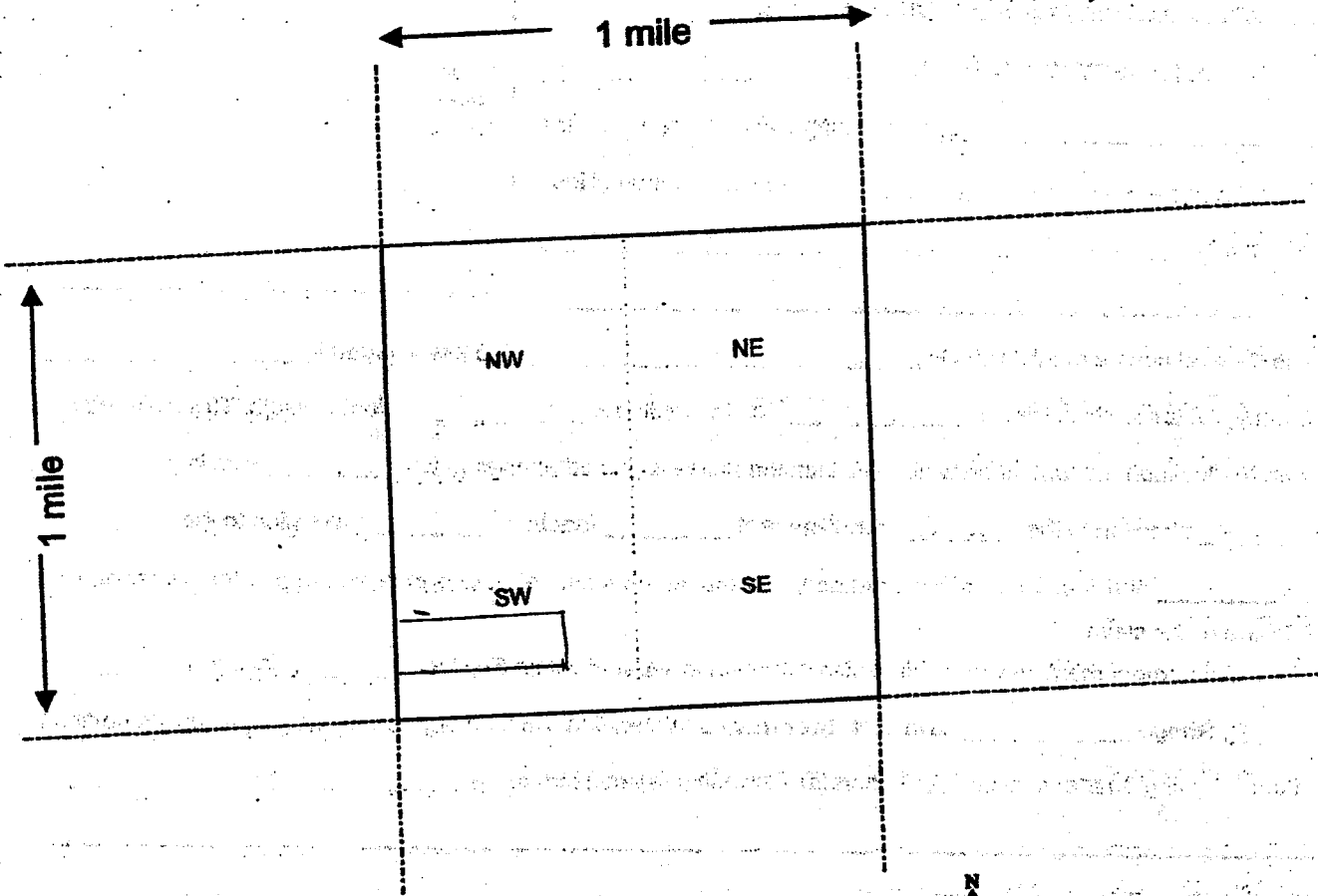
Form MCF100  
Revised July 2005

AMC407681



**MINING CLAIM MAP**

Lode  Placer ( )



Scale : 1" = 2000 feet

1. The above map depicts the Plymouth #3 mining claim, which is located in Section (s)

8 , Township 13 N , Range 3 W , Gila and Salt River Base and Meridian, Yavapai County, Arizona.

2. The type of corner and location monuments used are as follows: Wooden Post 2x4

3. The bearings and distances in degrees and feet between claim corners are as depicted on the map.

34.51536 N 112.59859 W  
180° S 5885 EICW

Form MCF100a  
Revised July 2005

This form is available from the Arizona Department of Mines & Mineral Resources and may be reproduced.

RECEIVED  
BLM AZ STATE OFFICE

2011 MAY 12 P 12: 21

PHOENIX, AZ

BLM  
Date  
Stamp

**LOCATION NOTICE FOR LODE MINING CLAIM**

NOTICE IS HEREBY GIVEN that the Plymouth #4  
\_\_\_\_\_ lode mining claim has been located  
by Donald E Holcomb Jr whose current mailing  
address is 8716 E Hillview Street  
MESA AZ 85207

The general course of this claim is Westerly to Easterly and it is situated in Yavapai  
County, Arizona. This claim is 1500 feet in length and 600 feet in width. This claim runs  
from the location monument on which this location notice is posted approximately 750 feet in a

Westerly direction to the WEST end line and 750 feet in a Easterly direction to the  
EAST end line. This claim is marked by six monuments, one at each corner and one at the center of each  
end line of the claim.

The location monument on which this notice is posted is situated within Section 8, Township 13  
N, Range 3 W, Gila Salt River Base and Meridian, Arizona and this claim encompasses portions  
of the following quarter section (s), section (s), Township (s) and Range (s) \_\_\_\_\_  
SW 8 13N 3W

Gila Salt River Base and Meridian, Arizona.

The locality of this claim with reference to some natural object or permanent monument and additional information  
(if any) concerning its locality are as follows: Finch Wash

DATED AND POSTED on the ground this 7 day of MAY, 2011.

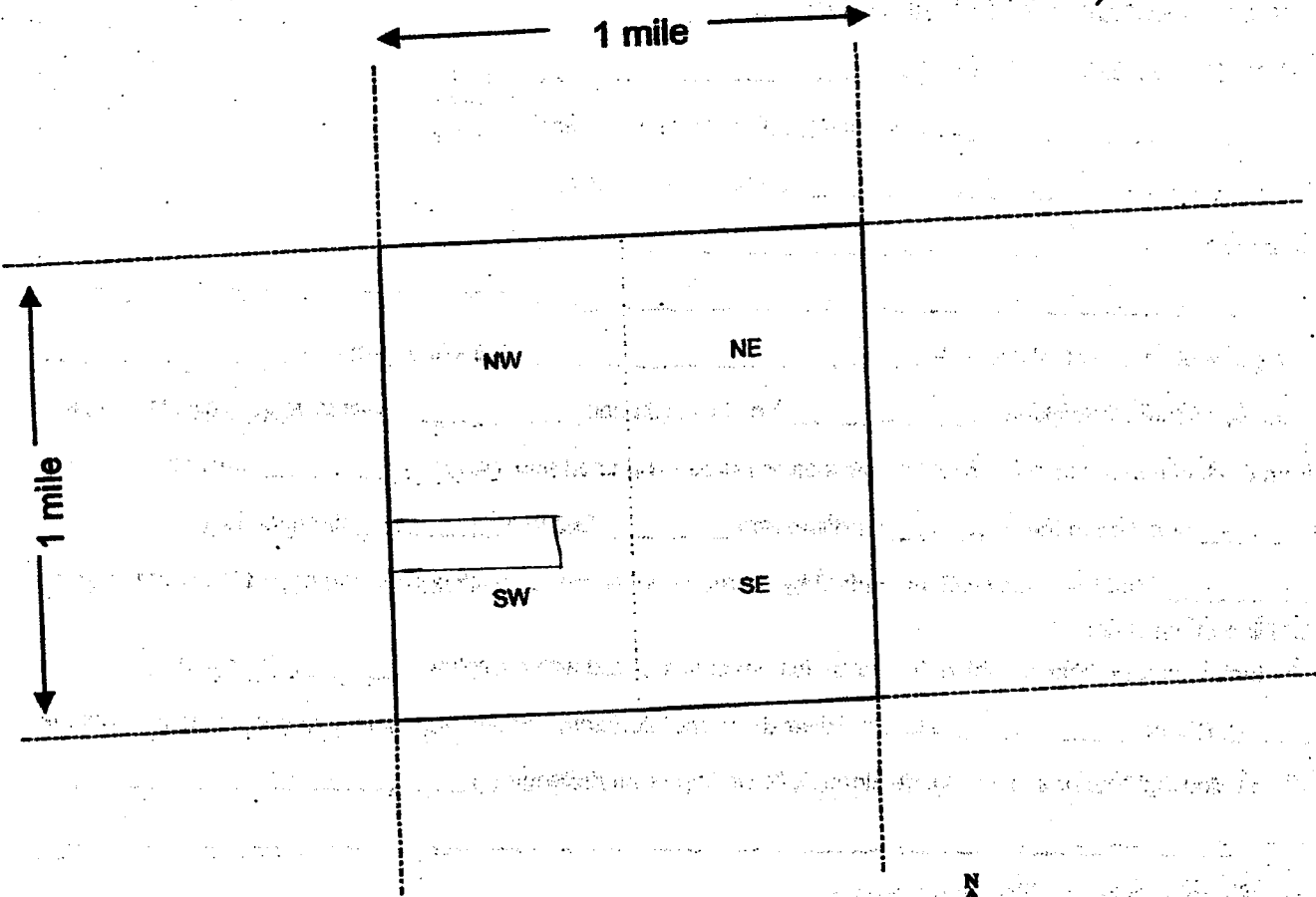
LOCATOR (s) Donald E Holcomb Jr Agent/Manager

Form MCF100  
Revised July 2005

AMC407682

**MINING CLAIM MAP**

Lode ( ) / Placer ( )



Scale : 1" = 2000 feet

1. The above map depicts the Plymouth #4 mining claim, which is located in Section (s) 8, Township 13 N, Range 3 W, Gila and Salt River Base and Meridian, Yavapai County, Arizona.

2. The type of corner and location monuments used are as follows: Wooden Post 2x4

3. The bearings and distances in degrees and feet between claim corners are as depicted on the map.

34.51724 N      112.59859 W

Form MCF100a  
Revised July 2005

This form is available from the Arizona Department of Mines & Mineral Resources and may be reproduced.

**LOCATION NOTICE FOR LODE MINING CLAIM**

NOTICE IS HEREBY GIVEN that the Plymouth #5  
\_\_\_\_\_ lode mining claim has been located  
by DONALD E. HOLCOMB JR. whose current mailing  
address is 8716 E. Hillview St.  
MEGA, AZ. 85207

RECEIVED  
BLM, AZ STATE OFFICE  
2011 MAY 12 P 12: 21  
PHOENIX, AZ  
BLM  
Date  
Stamp

The general course of this claim is Westerly To Easterly and it is situated in YAVAPAI  
County, Arizona. This claim is 1500 feet in length and 600 feet in width. This claim runs  
from the location monument on which this location notice is posted approximately 750 feet in a  
Westerly direction to the WEST end line and 750 feet in a Easterly direction to the  
EAST end line. This claim is marked by six monuments, one at each corner and one at the center of each  
end line of the claim.

The location monument on which this notice is posted is situated within Section 8, Township 13  
N, Range 3 W, Gila Salt River Base and Meridian, Arizona and this claim encompasses portions  
of the following quarter section (s), section (s), Township (s) and Range (s) T 13N 3W  
S-W - SE 8 - 13N 3W

Gila Salt River Base and Meridian, Arizona.

The locality of this claim with reference to some natural object or permanent monument and additional information  
(if any) concerning its locality are as follows: FINISH WASIT

DATED AND POSTED on the ground this 7<sup>th</sup> day of MAY, 2011.

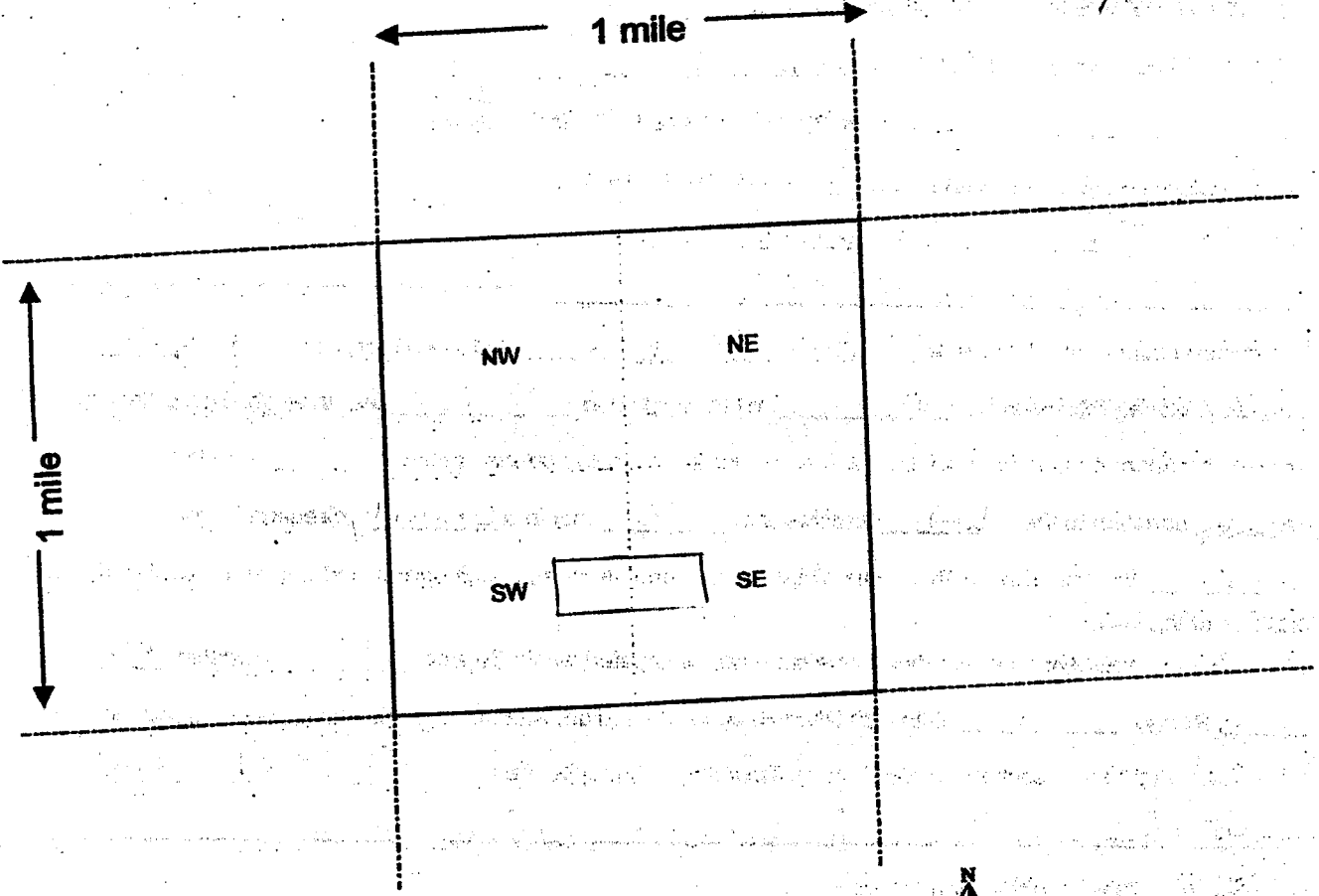
LOCATOR (s) DONALD E. HOLCOMB JR. Agent/manager

Form MCF100  
Revised July 2005

AMC407683

**MINING CLAIM MAP**

Lode (  ) Placer ( )



Scale : 1" = 2000 feet

1. The above map depicts the Plymouth #5 mining claim, which is located in Section (s) 8, Township 13 N, Range 3 W, Gila and Salt River Base and Meridian,

YAVAPAI County, Arizona.

2. The type of corner and location monuments used are as follows: WOODEN POST 2x4

3. The bearings and distances in degrees and feet between claim corners are as depicted on the map.

34.51724 N      112.59389 W  
160° S      6023 FT

Form MCF100a  
 Revised July 2005

This form is available from the Arizona Department of Mines & Mineral Resources and may be reproduced.

**LOCATION NOTICE FOR LODE MINING CLAIM**

NOTICE IS HEREBY GIVEN that the Plymouth #6  
lode mining claim has been located  
by Donard E. Holcomb Jr. whose current mailing  
address is 8716 E. Hillview ST.  
MESA, AZ. 85207

RECEIVED  
BLM, AZ STATE OFFICE  
2011 MAY 12 P 12:21  
PHOENIX, AZ  
BLM  
Date  
Stamp

The general course of this claim is Westerly to Easterly and it is situated in Yavapai  
County, Arizona. This claim is 1500 feet in length and 600 feet in width. This claim runs  
from the location monument on which this location notice is posted approximately 750 feet in a  
Westerly direction to the WEST end line and 750 feet in a Easterly direction to the  
EAST end line. This claim is marked by six monuments, one at each corner and one at the center of each  
end line of the claim.

The location monument on which this notice is posted is situated within Section 8, Township 13  
N, Range 3 W, Gila Salt River Base and Meridian, Arizona and this claim encompasses portions  
of the following quarter section (s), section (s), Township (s) and Range (s) T 13N 3W  
SW - SE 8 13N3W

Gila Salt River Base and Meridian, Arizona.

The locality of this claim with reference to some natural object or permanent monument and additional information  
(if any) concerning its locality are as follows: FINCH WASH

DATED AND POSTED on the ground this 7<sup>th</sup> day of MAY, 2011.

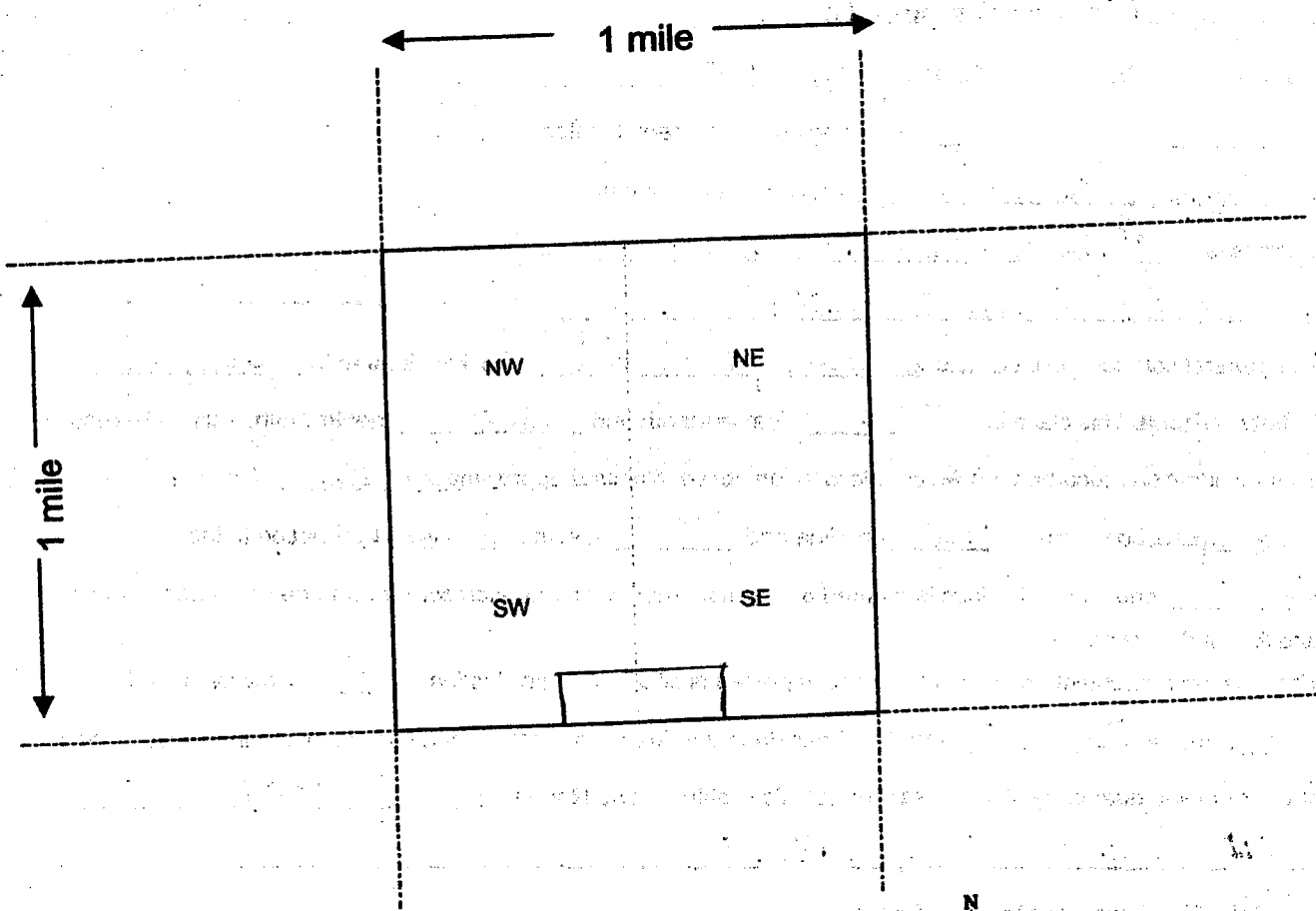
LOCATOR (s) DONARD E. HOLCOMB JR. AGENT/MANAGER

Form MCF100  
Revised July 2005

AMC407684

**MINING CLAIM MAP**

Lode ~~X~~ Placer ( )



Scale : 1" = 2000 feet



1. The above map depicts the LYMOWIA #6 mining claim, which is located in Section (s) 8, Township 13 N, Range 3 W, Gila and Salt River Base and Meridian,

Yavapai County, Arizona.

2. The type of corner and location monuments used are as follows: WOODEN POST 2x4

3. The bearings and distances in degrees and feet between claim corners are as depicted on the map.

34.51536 N

112.59389 W

296° NW

5954 ELEV.

Form MCF100a  
Revised July 2005

This form is available from the Arizona Department of Mines & Mineral Resources and may be reproduced.

RECEIVED  
BLM, AZ STATE OFFICE

2011 MAY 12 P 12:22

PHOENIX, AZ

BLM  
Date  
Stamp

**LOCATION NOTICE FOR LODE MINING CLAIM**

NOTICE IS HEREBY GIVEN that the Plymouth #17  
\_\_\_\_\_ lode mining claim has been located  
by Donald E. Holcomb Jr. whose current mailing  
address is 8716 E. Hillview St.  
MESA, AZ. 85207

The general course of this claim is Westerly To Easterly and it is situated in Yavapai  
County, Arizona. This claim is 1500 feet in length and 600 feet in width. This claim runs  
from the location monument on which this location notice is posted approximately 750 feet in a  
Westerly direction to the West end line and 750 feet in a Easterly direction to the  
EAST end line. This claim is marked by six monuments, one at each corner and one at the center of each  
end line of the claim.

The location monument on which this notice is posted is situated within Section 8, Township 13  
N, Range 3 W, Gila Salt River Base and Meridian, Arizona and this claim encompasses portions  
of the following quarter section (s), section (s), Township (s) and Range (s) \_\_\_\_\_  
S-W - SE 8 13N 3W

Gila Salt River Base and Meridian, Arizona.

The locality of this claim with reference to some natural object or permanent monument and additional information  
(if any) concerning its locality are as follows: FINCH WASH

DATED AND POSTED on the ground this 17<sup>th</sup> day of May, 2011.

LOCATOR (s) DONALD E. Holcomb Jr. Agent/manager

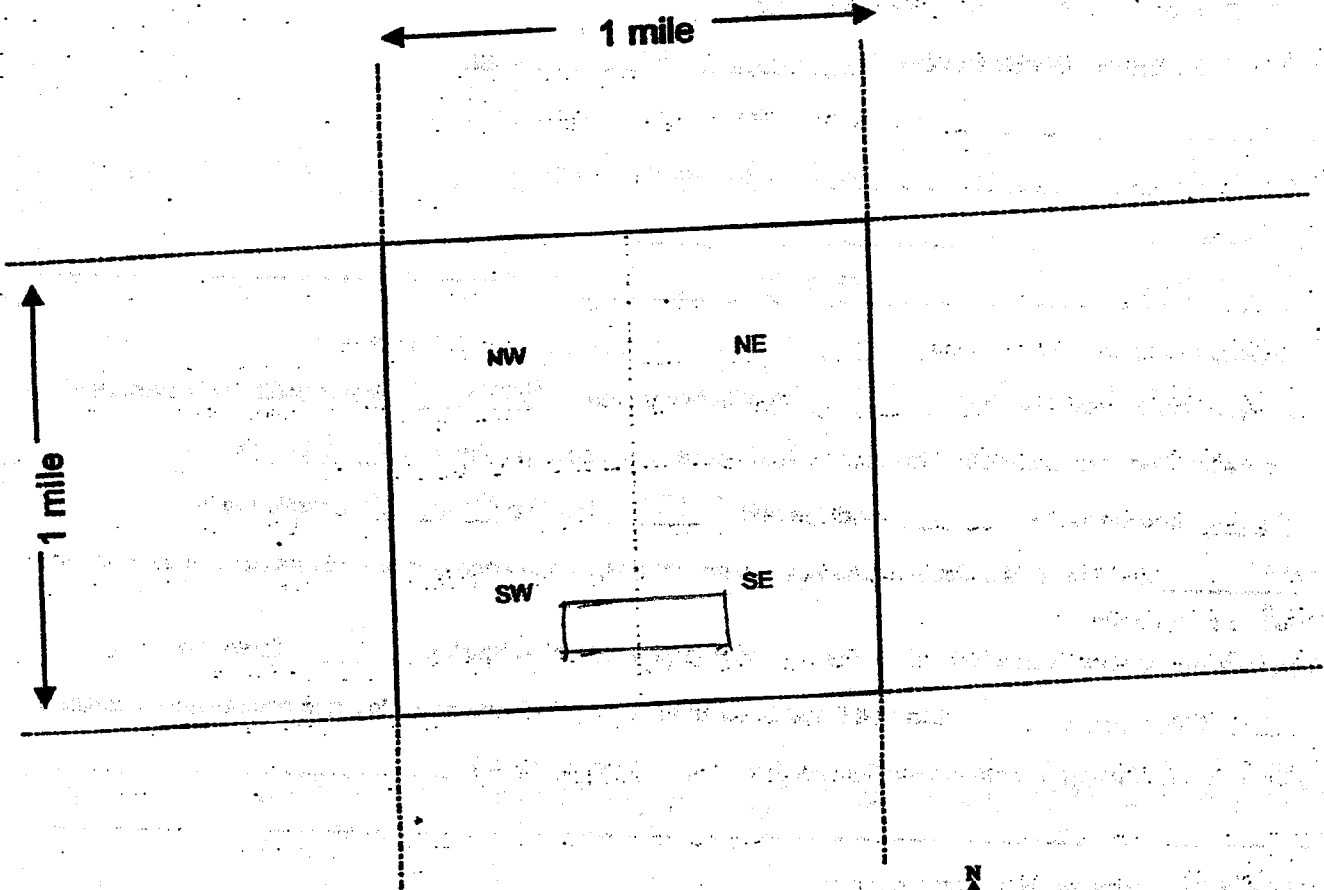
Form MCF100  
Revised July 2005

AHC407685



**MINING CLAIM MAP**

Lode (X) Placer ( )



Scale : 1" = 2000 feet

1. The above map depicts the Plymouth #7 mining claim, which is located in Section (s) 8, Township 13 N, Range 3 W, Gila and Salt River Base and Meridian, Yavapai County, Arizona.

2. The type of corner and location monuments used are as follows: wooden post 2x4

3. The bearings and distances in degrees and feet between claim corners are as depicted on the map.

34.51348 N  
2960 NW

112.59389 W  
5982 FT.

Form MCF100a  
Revised July 2005

This form is available from the Arizona Department of Mines & Mineral Resources and may be reproduced.

RECEIVED  
BLM  
AZ STATE OFFICE

2011 MAY 12 P 12:22

PHOENIX, AZ

BLM Date Stamp
----------------------

**LOCATION NOTICE FOR LODE MINING CLAIM**

NOTICE IS HEREBY GIVEN that the ROSE  
 \_\_\_\_\_ lode mining claim has been located  
 by Donald E. Holcomb Jr. whose current mailing  
 address is 8716 E. Hillview St.  
MESA, AZ. 85207

The general course of this claim is NORTH TO SOUTH and it is situated in YAVAPAI  
 County, Arizona. This claim is 1500 feet in length and 600 feet in width. This claim runs  
 from the location monument on which this location notice is posted approximately 750 feet in a  
Northerly direction to the North end line and 750 feet in a Southerly direction to the  
South end line. This claim is marked by six monuments, one at each corner and one at the center of each  
 end line of the claim.

The location monument on which this notice is posted is situated within Section 17, Township 13  
N, Range 3 W, Gila Salt River Base and Meridian, Arizona and this claim encompasses portions  
 of the following quarter section (s), section (s), Township (s) and Range (s) NE - NW T13 N  
17 13 N 3W

Gila Salt River Base and Meridian, Arizona.

The locality of this claim with reference to some natural object or permanent monument and additional information  
 (if any) concerning its locality are as follows:  
34.51096 N. 112.59768 W

DATED AND POSTED on the ground this 7<sup>th</sup> day of MAY, 2011.

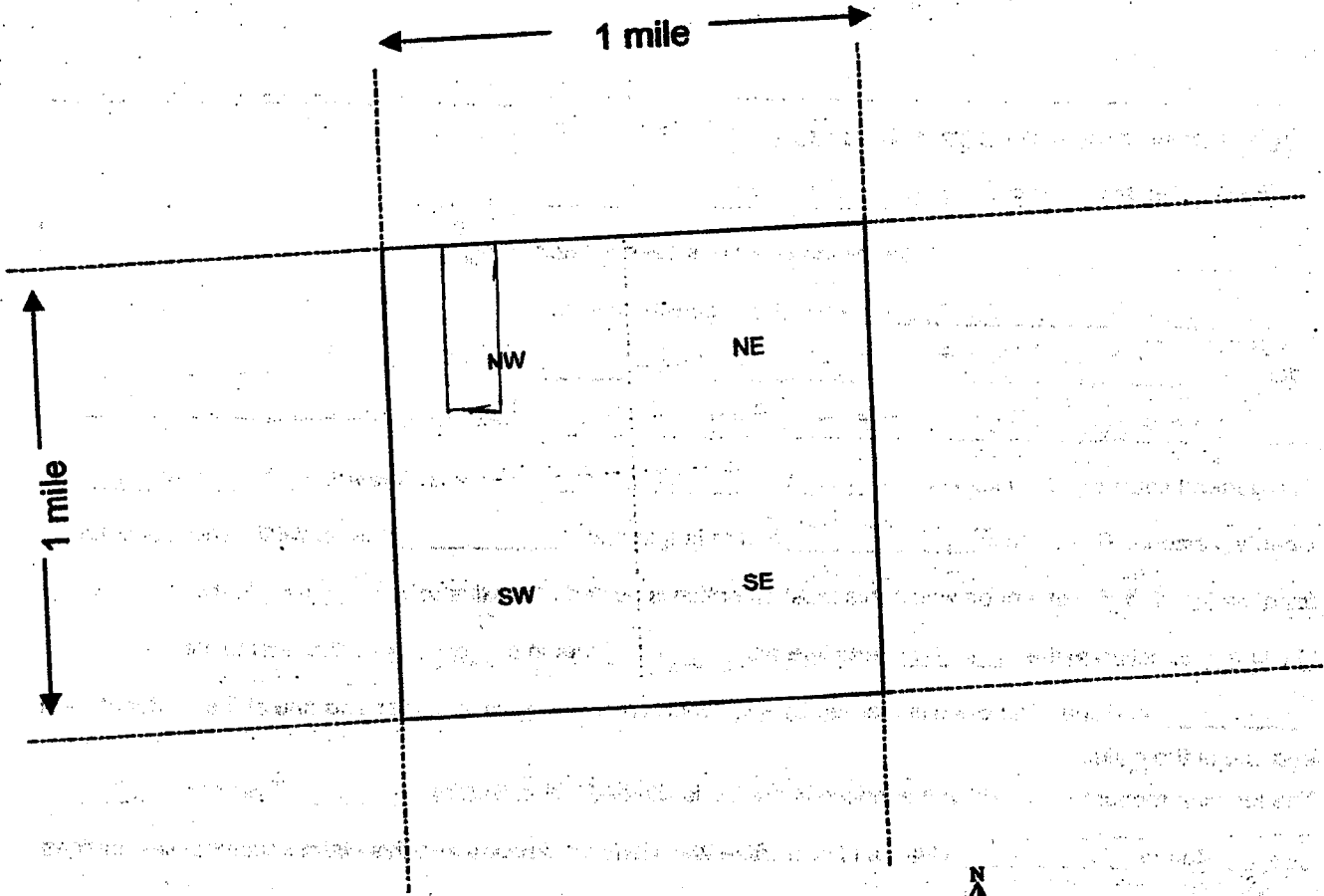
LOCATOR (s) Donald E. Holcomb Jr. Agent/Manager

Form MCF100  
Revised July 2005

AMC407686

**MINING CLAIM MAP**

Lode (X) Placer ( )



Scale : 1" = 2000 feet

1. The above map depicts the ROSE mining claim, which is located in Section (s)

17, Township 13 N, Range 3 W, Gila and Salt River Base and Meridian,  
Yavapai County, Arizona.

2. The type of corner and location monuments used are as follows: wooden post 2 x 4

3. The bearings and distances in degrees and feet between claim corners are as depicted on the map.

34.51096 N

112.59768 W

Form MCF100a  
Revised July 2005

This form is available from the Arizona Department of Mines & Mineral Resources and may be reproduced.

RECEIVED  
BLM  
AZ STATE OFFICE

2011  
MAY 12 P 12:21

PHOENIX, AZ

BLM  
Date  
Stamp

**LOCATION NOTICE FOR LODE MINING CLAIM**

NOTICE IS HEREBY GIVEN that the Apache  
\_\_\_\_\_  
\_\_\_\_\_  
lode mining claim has been located  
by Donald E. Holcomb Jr whose current mailing  
address is 8716 E. Hillview STREET  
MEGA AZ 85207

The general course of this claim is North to South and it is situated in Yavapai  
County, Arizona. This claim is 1500 feet in length and 600 feet in width. This claim runs  
from the location monument on which this location notice is posted approximately 750 feet in a  
W direction to the NW end line and 750 feet in a E direction to the  
NE end line. This claim is marked by six monuments, one at each corner and one at the center of each  
end line of the claim.

The location monument on which this notice is posted is situated within Section 18, Township 13  
N, Range 3 W, Gila Salt River Base and Meridian, Arizona and this claim encompasses portions  
of the following quarter section (s), section (s), Township (s) and Range (s) NW 18 13N 3W

Gila Salt River Base and Meridian, Arizona.

The locality of this claim with reference to some natural object or permanent monument and additional information  
(if any) concerning its locality are as follows: 34.50551N 112.61311W

DATED AND POSTED on the ground this 7 day of MAY, 2011.

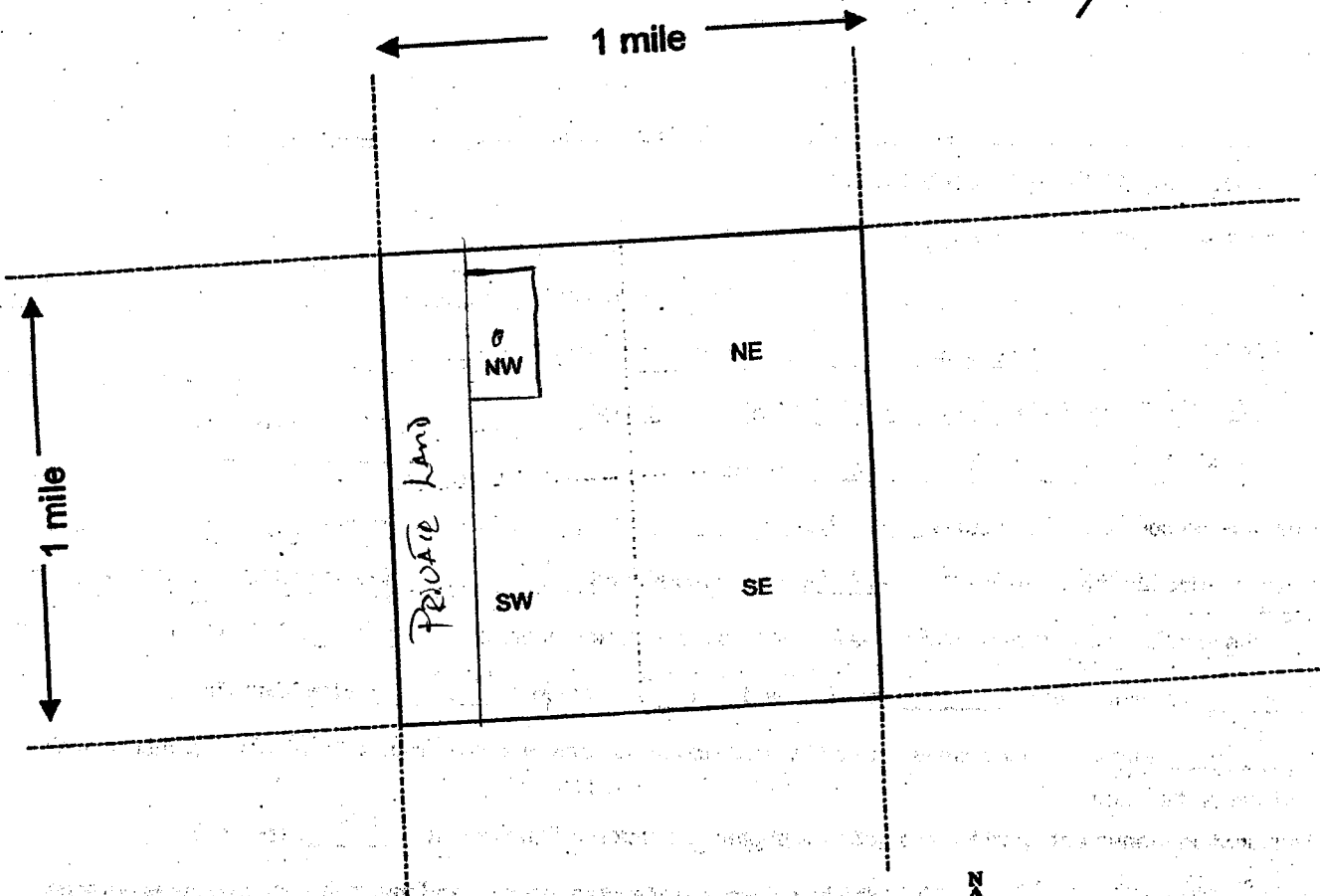
LOCATOR (s) Donald E Holcomb Jr Agent/Manager

Form MCF100  
Revised July 2005

AMC407665

**MINING CLAIM MAP**

Lode (X) Placer ( )



Scale : 1" = 2000 feet



1. The above map depicts the Apache mining claim, which is located in Section (s) 18, Township 13 N, Range 3 W, Gila and Salt River Base and Meridian, Yavapai County, Arizona.
2. The type of corner and location monuments used are as follows: Wooden Post 2x4

3. The bearings and distances in degrees and feet between claim corners are as depicted on the map.

34.50551N 112.61311W

Form MCF100a  
Revised July 2005

This form is available from the Arizona Department of Mines & Mineral Resources and may be reproduced.

Input Parameters for Geographic Report with Land

System Id = CR

Admin State = AZ

Geo State = AZ

Casetype Begins With

Case Disp Txt = AUTHORIZED, CANCELLED, EXPIRED, PENDING, REJECTED, RELINQUISHED, WITHDRAWN

Mer Twp Rng =

Section =

Mtrs = 14 0130N 0030W 008, 14 0130N 0030W 017, 14 0130N 0030W 018, 14 0130N 0030W 999

Commodity =

Commodity Txt =

Pending Org =

Pend Org Decode =

Total Rows Returned: 0

**RUN TIME: 01:10 PM**

**Adm State:**

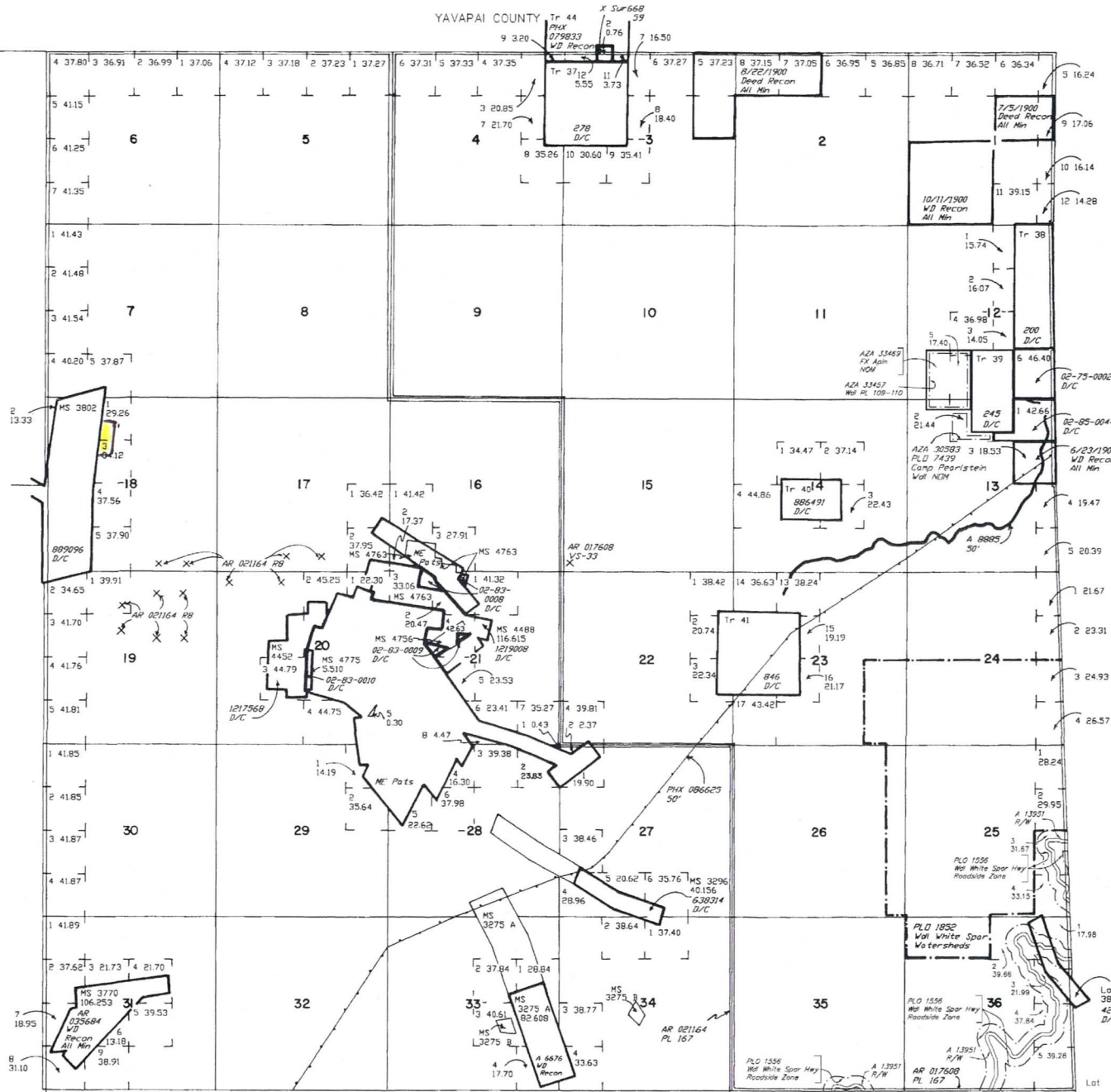
**UNITED STATES DEPARTMENT OF INTERIOR  
BUREAU OF LAND MANAGEMENT  
GEOGRAPHIC REPORT WITH LAND  
Sorted by Serial Number**

**RUN DATE: 05/18/2011  
Page 1 of 1**

TOWNSHIP 13 NORTH RANGE 3 WEST OF THE GILA AND SALT RIVER MERIDIAN, ARIZONA

YAVAPAI COUNTY

STATUS OF PUBLIC DOMAIN  
LAND AND MINERAL TITLES




INDEX TO SEGREGATED TRACTS				
RESURVEY	T	R	SEC	SUBDIVISION
37	13N	3W	3	LOT 3, LOT 4
	13N	3W	3	S1/2NW1/4
38	13N	3W	12	E1/2NW1/4, NW1/4
39	13N	3W	12	S1/2SE1/4
	13N	3W	13	NW1/4
40	13N	3W	14	E1/2NW1/4
	13N	3W	14	NW1/4
41	13N	3W	23	S1/2NW1/4, NW1/4
44	14N	3W	24	SW1/4

FOR ORDERS AFFECTING DISPOSAL OR USE OF UNIDENTIFIED LANDS WITHDRAWN FOR CLASSIFICATION, MINERALS, WATER AND/OR OTHER PUBLIC PURPOSES, REFER TO INDEX OF MISCELLANEOUS DOCUMENTS.

DIST NO 2  
All Tr Incl in Vol Prescott NF Proc 6 10/21/1899  
MS 267 NW  
268 SW  
269 SE  
270 SE

Lot 1720(MS)  
38.67  
42779  
D/C

Lot  
Long 112°30'57"W



WARNING STATEMENT  
This plot is the Bureau's Record of Title, and should be used only as a graphic display of the township's survey data. Records herein do not reflect title changes which may have been effected by lateral movements of rivers or other bodies of water. Refer to the cadastral surveys for official survey information.

CURRENT TO	GS	GSR Mer
8-30-2006	PV	T 13 N R 3 W

240  
22 5280  
44